

Prepared by the Instituto Geográfico Militar (I.G.M.), Quito, Ecuador, in collaboration with the National Imagery and Mapping Agency.

Prepared por el Instituto Geográfico Militar (I.G.M.) Quito, Ecuador, en colaboración con National Imagery and Mapping Agency.

Compiled in 1988 by stereographic methods from aerial photography taken in 1994. Cartographic completion completed in 1998.

LIMITED DISTRIBUTION: Distribution authorized to Department of Defense (DDI) (AW) in U.S.C. 5130 b. 405. Release authorized to U.S. DOD contractors under E.O. 13526-2008. For other requests to Headquarters, NIMA, ATTN: Release Officer, Stop P-25. Query via "The Official Use Only." Removal of this caveat is prohibited.


DISTRIBUCIÓN LIMITADA: Distribución autorizada al Departamento de Defensa (DDI) (AW) en U.S.C. 5130 b. 405 y a personas contratadas por este (AW) en U.S.C. 5132 245-2008. Enviar otras solicitudes a Headquarters, NIMA, ATTN: Release Officer, Stop P-25. Distribución como "Para uso oficial solamente." Está prohibido remover esta advertencia.

LEGEND SIMBOLOS CONVENCIONALES. Includes symbols for populated places, roads, railroads, boundaries, and miscellaneous cultural features.

NOTES. Includes information on built-up areas, aeronautical data, drainage, and relief.

BLOSSARIO GLOSARIO. Lists various geographical features and their corresponding symbols.

CONVERSION GRAPH GRÁFICO DE CONVERSIÓN. A scale for converting between meters and feet.

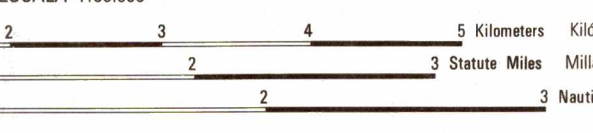


ELEVATIONS IN METERS ELEVACIONES EN METROS. Maximum elevation 16 meters.

ELIPSOID: WORLD GEODETIC SYSTEM 1984. GRID: TRANSVERSE MERCATOR. PROJECTION: DATUM VERTICAL.



USERS SHOULD REFER CORRECTIONS, ADDITIONS, OR COMMENTS TO THE NIMA CUSTOMER HELP DESK: 1-800-455-0899. COMMERCIAL: 314-266-1236. OSN 490-1236. OR WRITE TO: CDD, MAIL STOP P-37, NATIONAL IMAGERY AND MAPPING AGENCY, 4600 SANGAMORE ROAD, BETHESDA, MD 20814-5003.




ELEVACIONES EN METROS. ELEVACION MÁXIMA 16 METROS.

ELIPSOID: SISTEMA GEODÉSICO MUNDIAL 1984. CUADRICULA: TRANSVERSA DE MERCATOR. PROYECCIÓN: NIVEL MEDIO DEL MAR. DATUM VERTICAL.

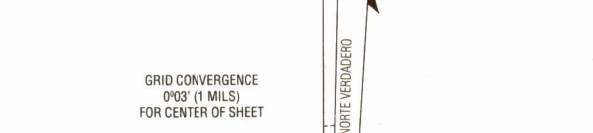


USERS SHOULD REFER CORRECTIONS, ADDITIONS, OR COMMENTS TO THE NIMA CUSTOMER HELP DESK: 1-800-455-0899. COMMERCIAL: 314-266-1236. OSN 490-1236. OR WRITE TO: CDD, MAIL STOP P-37, NATIONAL IMAGERY AND MAPPING AGENCY, 4600 SANGAMORE ROAD, BETHESDA, MD 20814-5003.



ELEVACIONES EN METROS. ELEVACION MÁXIMA 16 METROS.

ELIPSOID: SISTEMA GEODÉSICO MUNDIAL 1984. CUADRICULA: TRANSVERSA DE MERCATOR. PROYECCIÓN: NIVEL MEDIO DEL MAR. DATUM VERTICAL.



USERS SHOULD REFER CORRECTIONS, ADDITIONS, OR COMMENTS TO THE NIMA CUSTOMER HELP DESK: 1-800-455-0899. COMMERCIAL: 314-266-1236. OSN 490-1236. OR WRITE TO: CDD, MAIL STOP P-37, NATIONAL IMAGERY AND MAPPING AGENCY, 4600 SANGAMORE ROAD, BETHESDA, MD 20814-5003.



ELEVACIONES EN METROS. ELEVACION MÁXIMA 16 METROS.

ELIPSOID: SISTEMA GEODÉSICO MUNDIAL 1984. CUADRICULA: TRANSVERSA DE MERCATOR. PROYECCIÓN: NIVEL MEDIO DEL MAR. DATUM VERTICAL.




USERS SHOULD REFER CORRECTIONS, ADDITIONS, OR COMMENTS TO THE NIMA CUSTOMER HELP DESK: 1-800-455-0899. COMMERCIAL: 314-266-1236. OSN 490-1236. OR WRITE TO: CDD, MAIL STOP P-37, NATIONAL IMAGERY AND MAPPING AGENCY, 4600 SANGAMORE ROAD, BETHESDA, MD 20814-5003.



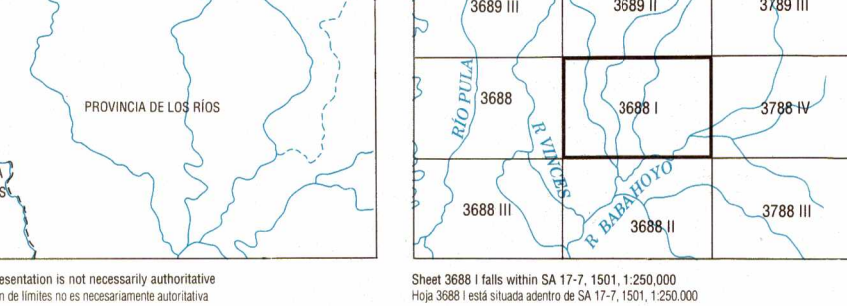
ELEVACIONES EN METROS. ELEVACION MÁXIMA 16 METROS.

ELIPSOID: SISTEMA GEODÉSICO MUNDIAL 1984. CUADRICULA: TRANSVERSA DE MERCATOR. PROYECCIÓN: NIVEL MEDIO DEL MAR. DATUM VERTICAL.



USERS SHOULD REFER CORRECTIONS, ADDITIONS, OR COMMENTS TO THE NIMA CUSTOMER HELP DESK: 1-800-455-0899. COMMERCIAL: 314-266-1236. OSN 490-1236. OR WRITE TO: CDD, MAIL STOP P-37, NATIONAL IMAGERY AND MAPPING AGENCY, 4600 SANGAMORE ROAD, BETHESDA, MD 20814-5003.

BOUNDARIES LÍMITES. ADJOINING SHEETS HOJAS ADYACENTES.



ELEVATION GUIDE GUÍA DE ELEVACIÓN.

