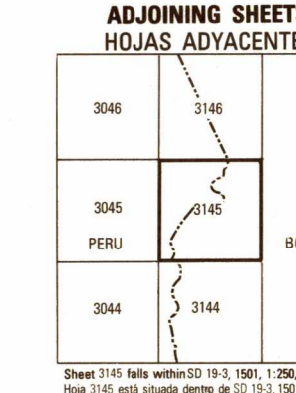
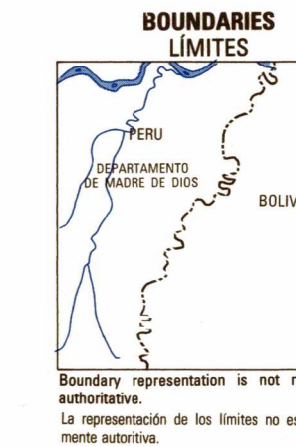
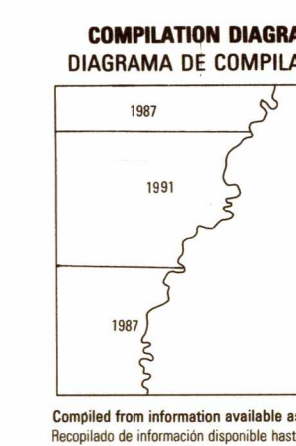



GLOSSARY (GLOSARIO) table with symbols for Department, International, and River.



LEGEND (LEYENDA) table with symbols for populated places, roads, railroads, boundaries, and miscellaneous features.

NOTES (NOTAS) section containing technical information and coordinate conversion instructions.



ELEVATIONS IN METERS (ELEVACIONES EN METROS) section with contour interval and grid information.

ELEVATION GUIDE (GUÍA DE ELEVACIÓN) section with diagrams for converting grid coordinates to magnetic azimuth and elevation.