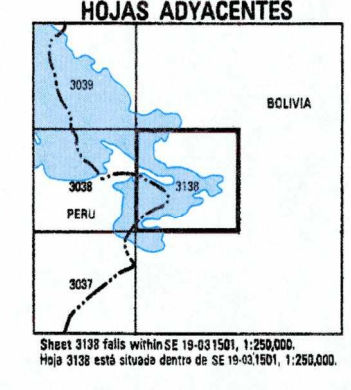

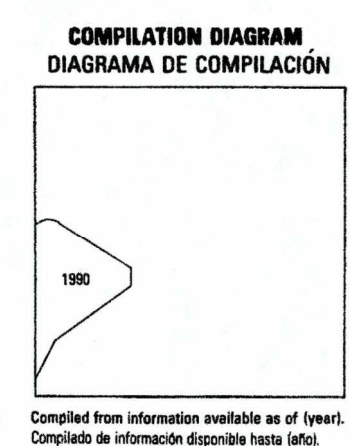


GLOSSARY (GLOSARIO) listing symbols and their meanings for various geographical features.



LEGEND (LEYENDA) and NOTES (NOTAS) section containing symbols for populated places, roads, railroads, boundaries, and other features, along with explanatory text.

ELEVATIONS IN METERS (ELEVACIONES EN METROS) section including contour interval information, projection details, and a sample map showing elevation contours.

ELEVATION GUIDE (GUÍA DE ELEVACIÓN) section featuring a vertical scale and instructions for converting elevations between different datum systems.