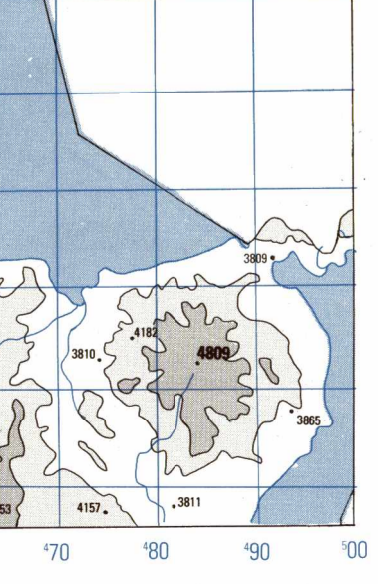
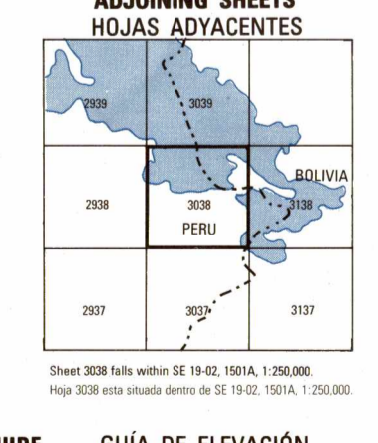
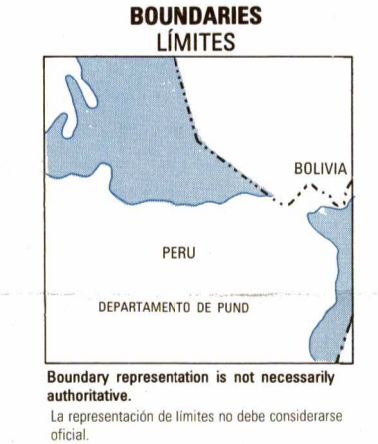



GLOSSARY (GLOSARIO) listing various symbols and their meanings in both English and Spanish. Symbols include terrain features, roads, and administrative boundaries.



LEGENDA (LEYENDA) and NOTES (NOTAS) section. Includes symbols for populated places, roads, railroads, boundaries, and various geographical features. Also contains a 'LIMITED DISTRIBUTION' notice and a 'THIS MAP IS RED LIGHT READABLE' statement.

ELEVATIONS IN METERS (ELEVACIONES EN METROS) section. Includes a scale bar, contour interval information, and detailed instructions for reading elevations and using the map's coordinate system.

CONVERSION and COORDINATE CONVERSION sections. Includes instructions for converting between different units and coordinate systems, and a table of conversion values.