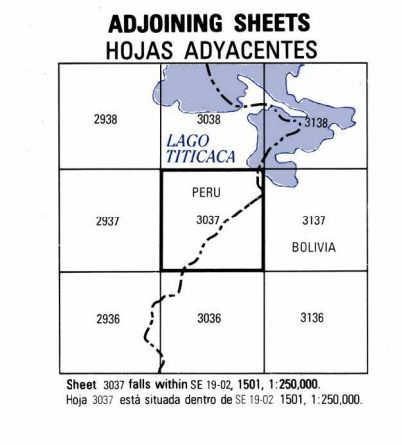




GLOSSARY GLOSARIO table with symbols and descriptions for map features.



LEGEND LEGENDA section containing symbols and descriptions for populated places, roads, railroads, and other features.

NOTES NOTAS section containing technical information about the map's projection, datum, and scale.

ELEVATIONS IN METERS ELEVACIONES EN METROS section containing information about contour intervals and grid systems.

ELEVATION GUIDE GUÍA DE ELEVACION section containing a diagram and text explaining how to use the elevation data on the map.