
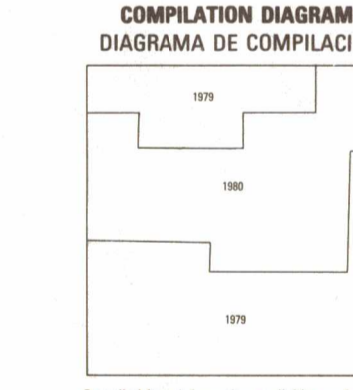
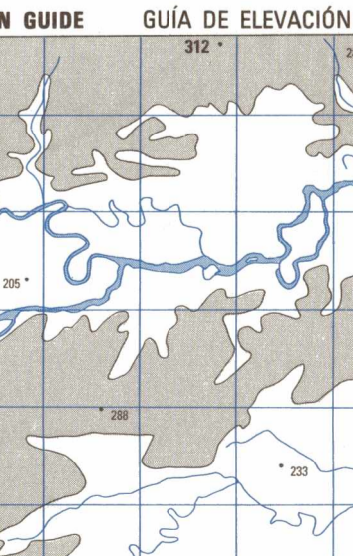


GLOSSARY (GLOSARIO) table with two columns: English and Spanish. It lists symbols for Department, Contour, Spot elevation, and River.



ADJOINING SHEETS (HOJAS ADYACENTES) table listing the numbers of adjacent map sheets in a grid format.



Prepared and published by the Defense Mapping Agency Hydrographic/Topographic Center, Bethesda, MD.

LEGEND (LEYENDA) table with two columns: English and Spanish. It lists symbols for Populated Places, Roads, Railroads, Boundaries, Miscellaneous Cultural Features, Vegetation, Relief, and Drainage.

NOTES (NOTAS) section containing technical information about the map, including contour interval, datum, and distribution limitations.

ELEVATIONS IN METERS (ELEVACIONES EN METROS) section providing instructions on how to read and use the contour lines on the map.

CONTOUR INTERVAL 40 METERS (INTERVALO DE CURVAS 40 METROS) section providing instructions on how to read and use the contour lines on the map.

GRID CONVERSION (CONVERSIÓN DE CUADRÍCULA) section providing instructions on how to convert between grid coordinates and magnetic azimuth.