
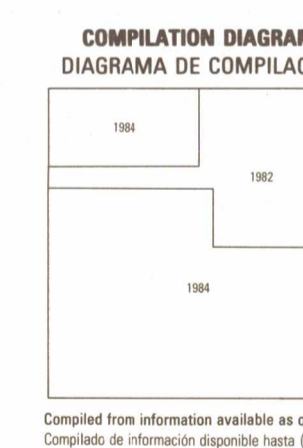


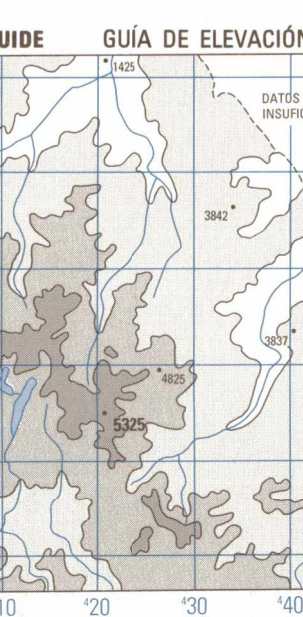
DATOS INSUFICIENTES

DATOS INSUFICIENTES

GLOSSARY GLOSARIO. A table listing various symbols and their corresponding names in English and Spanish.



ADJOINING SHEETS HOJAS ADYACENTES. A table listing the adjacent map sheets and their identifiers.



LEGEND LEYENDA. A detailed legend listing symbols for populated places, roads, railroads, boundaries, and miscellaneous cultural features.

NOTES NOTAS. A section containing various notes and information regarding the map's accuracy and usage.

ELEVATIONS IN METERS ELEVACIONES EN METROS. A section detailing the contour interval and elevation scales used on the map.

CONTOUR INTERVAL 80 METERS. A section explaining the 80-meter contour interval and providing a sample grid square.

100 METER REFERENCE. A section providing a 100-meter reference grid and instructions for using it.

COORDINATE CONVERSION. A section detailing the coordinate system and conversion methods used on the map.

CONVERSION TO MAGNETIC AZIMUTH. A section providing instructions for converting magnetic azimuth to true azimuth.