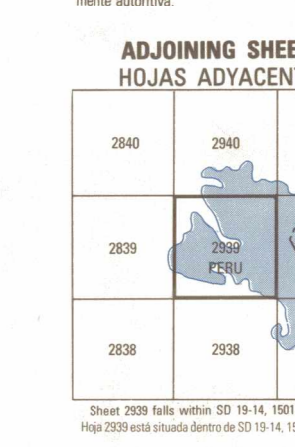
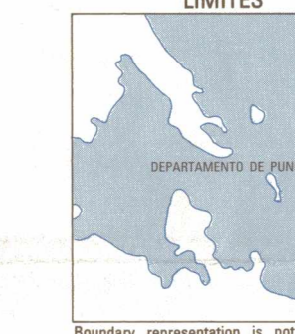



GLOSSARY GLOSARIO table with symbols and descriptions for map features.



Prepared and published by the Defense Mapping Agency Hydrographic/Topographic Center, Bethesda, MD

LEGENDA table with symbols and descriptions for map features.

NOTES NOTAS table with symbols and descriptions for map features.

ELEVATIONS IN METERS ELEVACIONES EN METROS table with symbols and descriptions for map features.

CONTOUR INTERVAL 50 METERS SUPPLEMENTARY CONTOUR INTERVAL table with symbols and descriptions for map features.

GRID CONVERGENCE table with symbols and descriptions for map features.

TO CONVERT A MAGNETIC AZIMUTH TO A GRID AZIMUTH table with symbols and descriptions for map features.