

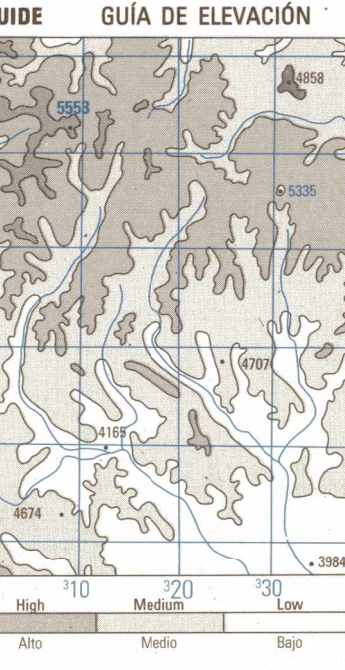


GLOSSARY (GLOSARIO) table listing symbols and their meanings for various geographical features.



ADJOINING SHEETS (HOJAS ADYACENTES) table listing adjacent sheet numbers.



LEGEND (LEYENDA) section containing symbols and descriptions for populated places, roads, railroads, boundaries, and miscellaneous cultural features.

NOTES (NOTAS) section containing technical information, cautions, and coordinate conversion details.

ELEVATIONS IN METERS (ELEVACIONES EN METROS) section containing contour interval information and grid square designations.

CONTOUR INTERVAL 50 METERS (INTERVALO DE CURVAS 50 METROS) section containing grid convergence information and conversion instructions.

GRID CONVERGENCE (CONVERGENCIA DE CUADROS) section containing technical details about grid convergence and conversion instructions.