

Prepared by the Instituto Geografico Nacional (IGN), Lima, Peru, in collaboration with the Defense Mapping Agency.

Prepared by the Instituto Geografico Nacional (IGN) Lima, Peru, in collaboration with la Agencia Cartografica de Defensa.

POPULATED AREAS CLASSIFIED BY POLITICAL STATUS. AREAS POPULADAS CLASIFICADAS POR DIVISION POLITICA. IN BUILT-UP AREAS ONLY THROUGH ROUTES ARE CLASSIFIED. EN AREAS DESARROLLADAS SOLAMENTE SE CLASIFICAN LAS RUTAS TRONCALES.

NOTES / NOTAS

CAUTION! NOT ALL TELEPHONE AND ELECTRIC SERVICE LINES ARE SHOWN. AVERTENCIA! NO TODAS LAS LINEAS TELEFONICAS Y ELECTRICAS SE INDICAN.

COMPILED IN 1984 BY STEREOPHOTOGRAMMETRIC METHODS FROM AERIAL PHOTOGRAPHY TAKEN IN 1962, 1963 AND 1965. FIELD CLASSIFICATION IN 1983. MAP NOT FIELD CHECKED.

FORM LINES PORTRAY THE TERRAIN AT CANOPY LEVEL. ELEVATIONS SHOWN WITH "T" ARE APPROXIMATE AND INDICATE HEIGHTS AT TREE TOP LEVEL. AVERAGE TREE HEIGHT VARIES FROM 20 METERS TO 30 METERS. THE AVERAGE TERRAIN IN THIS AREA IS GENERALLY ROLLING.

FORM LINES PORTRAY THE TERRAIN AT CANOPY LEVEL. ELEVATIONS SHOWN WITH "T" ARE APPROXIMATE AND INDICATE HEIGHTS AT TREE TOP LEVEL. AVERAGE TREE HEIGHT VARIES FROM 20 METERS TO 30 METERS. THE AVERAGE TERRAIN IN THIS AREA IS GENERALLY ROLLING.

LEGEND table with symbols for populated places, roads, railroads, and relief features.

LEYENDA table with symbols for populated places, roads, railroads, and relief features in Spanish.

MISCELLANEOUS CULTURAL FEATURES table listing symbols for various landmarks and structures.

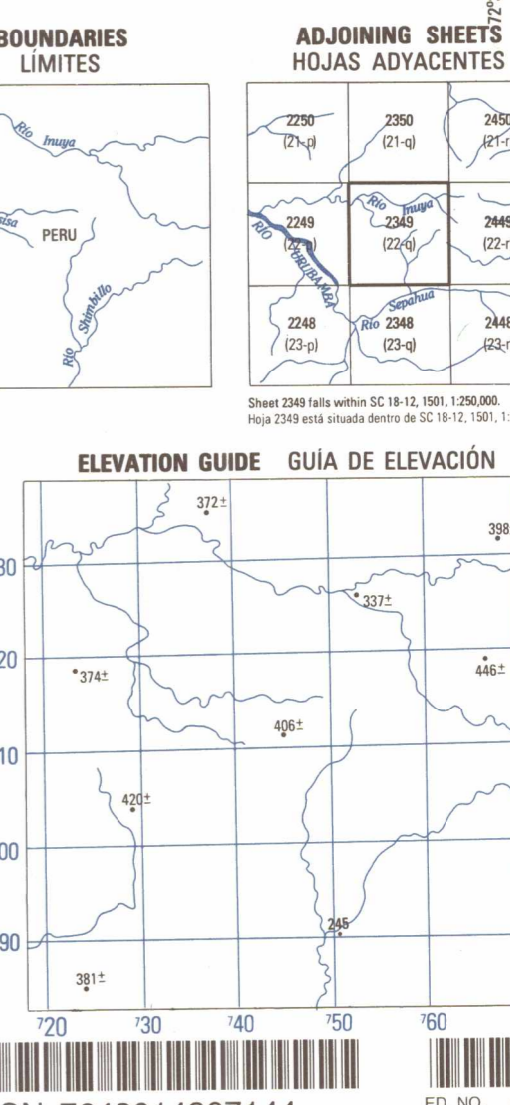
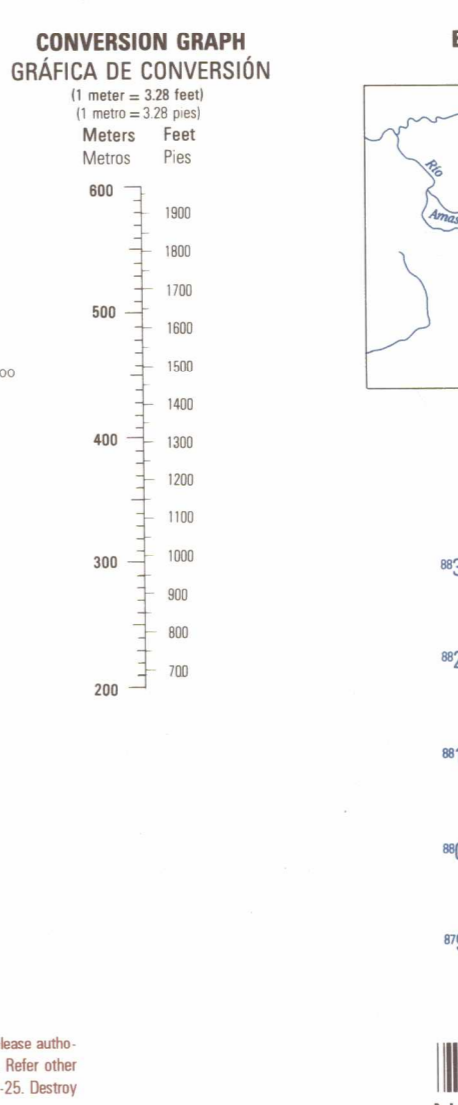
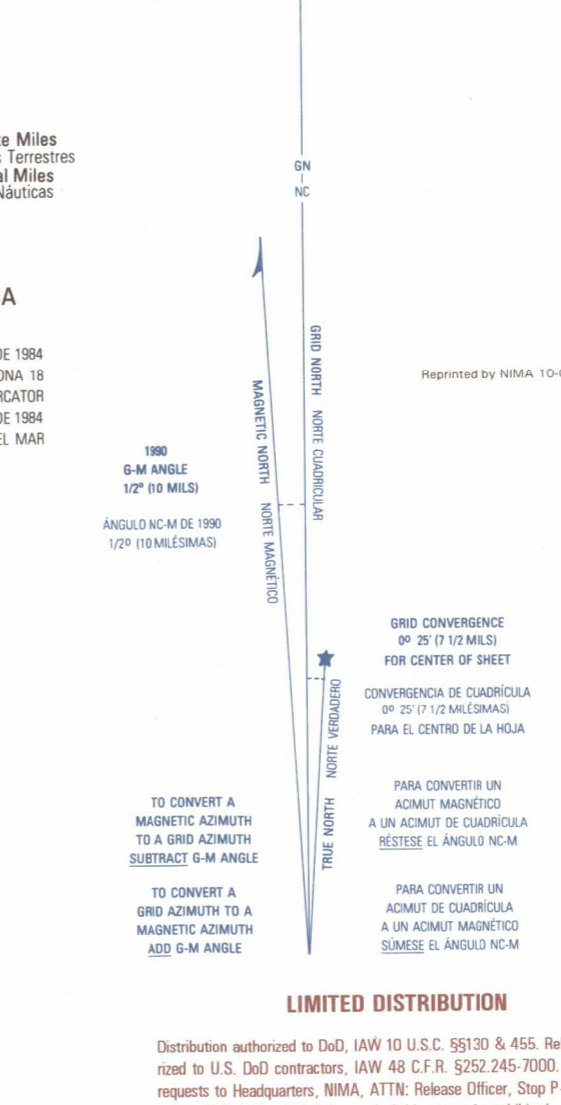
RELEVEMENTOS CULTURALES MISCELANEOS table listing symbols for various landmarks and structures in Spanish.

VEGETATION table listing symbols for different types of vegetation and terrain features.

GLOSSARIO table with terms and their corresponding symbols in Spanish.



COORDINATE CONVERSION WGS84 TO PSAD56 and REFINANCIA DE 100 METROS tables.



NSN 7643014267144 NIMA REF. NO. J632X2349