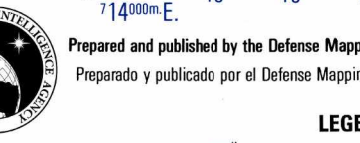


GLOSSARIO table listing geographical features and their symbols.



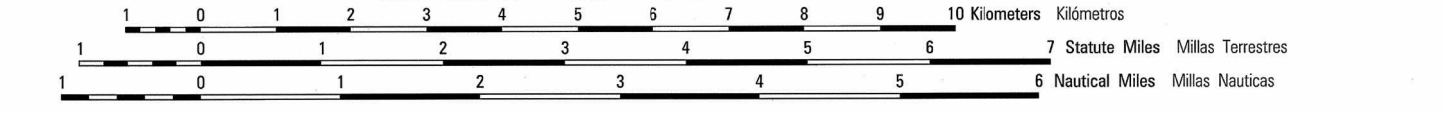
Prepared and published by the Defense Mapping Agency

Preparado y publicado por el Defense Mapping Agency

LEGEND table detailing symbols for populated places, roads, railroads, and boundaries.

SIGNOS CONVENCIONALES table detailing symbols for conventional signs and terrain features.

NOTES table providing additional information and instructions for map users.

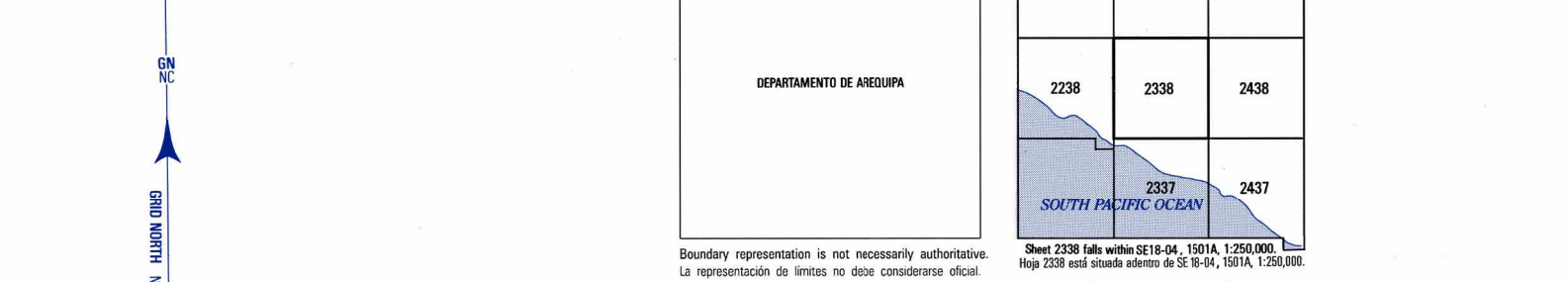


ELEVATIONS IN METERS and ELEVACIONES EN METROS table with contour interval information.

ELLIPSOID and GRID PROJECTION information for the map's coordinate system.

COORDINATE CONVERSION and CONVERSION DE COORDENADAS tables for map users.

BOUNDARIES (LÍMITES) and ADJOINING SHEETS (HOJAS ADYACENTES) information.



Additional tables and notes related to the map's boundaries and elevation data.