


Prepared by the Instituto Geográfico Nacional (IGN), Lima, Peru, in collaboration with the Defense Mapping Agency.


LEYESA (Legend) section containing symbols and descriptions for populated places, roads, railroads, boundaries, relief, and vegetation.

NOTAS (Notes) section providing information on populated areas, built-up areas, and map scale.

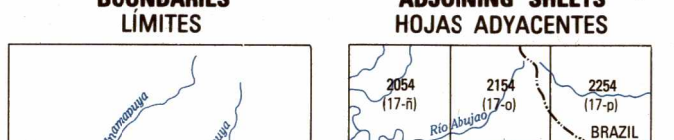
GLOSSARY (Glosario) section listing geographical terms in both Spanish and English.



ELEVATIONS IN METERS (Elevaciones en metros) section detailing coordinate systems, datum, and conversion methods.



BOUNDARIES (Límites) and ADJOINING SHEETS (Hojas adyacentes) section showing map boundaries and adjacent sheet numbers.



LIMITED DISTRIBUTION (Distribución limitada) section containing technical information and contact details for the IGN.