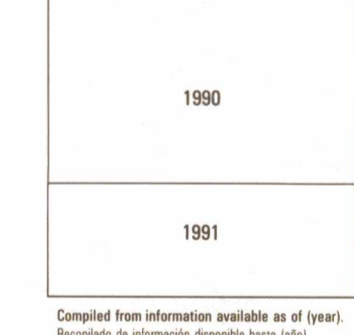



GLOSSARIO GLOSSARY table with columns for Spanish and English terms, including Abandono, Caserío, Camino, and Sin pavimentar.

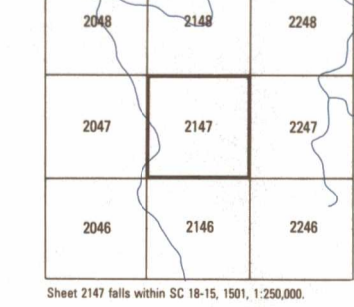
COMPILED DIAGRAM DIAGRAMA DE COMPILACIÓN



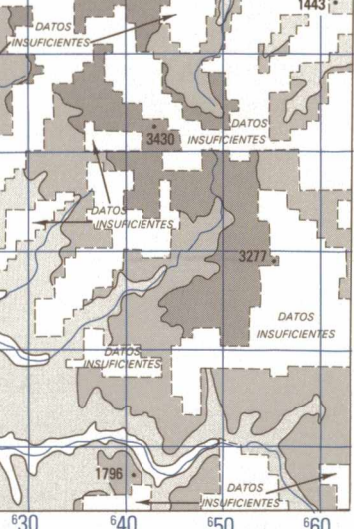
BOUNDARIES LÍMITES



ADJOINING SHEETS HOJAS ADYACENTES



ELEVATION GUIDE GUÍA DE ELEVACIÓN



Map information section including legend, notes, and symbols. It covers populated places, roads, railroads, boundaries, and miscellaneous cultural features. It also includes a scale bar and a note about the map's accuracy.

Technical information section including grid square identification, 100-meter reference, and grid zone designation. It provides instructions on how to use the grid and how to report locations.

Map usage and distribution section including a note that the map is red light readable, a limited distribution notice, and a copyright notice for the Defense Mapping Agency.