



CONVERSION GRAPH  
GRAFICO DE CONVERSION



GLOSSARY and GLOSARIO table with symbols and descriptions for map features.

COMPILATION DIAGRAM  
DIAGRAMA DE COMPILACION

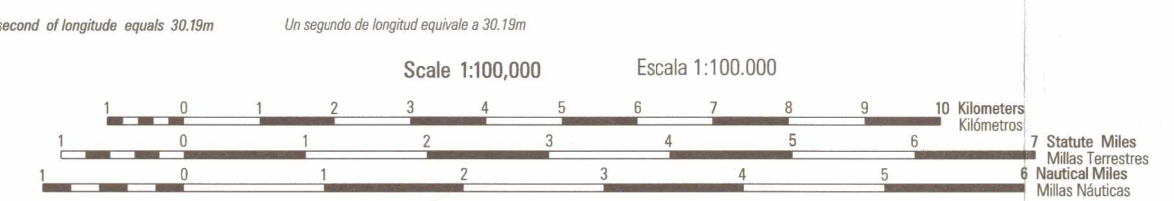


Prepared and published by the Defense Mapping Agency  
Aerospace Center, St. Louis, MO.

LEGENDO / LEYENDA table with symbols and descriptions for map features like roads, rivers, and buildings.

NOTES

THE WIDTH OF A LINE IN THIS MAP IS CONSIDERED TO BE AT LEAST 2.5 METERS (8 FEET) WIDE.



ELEVATIONS IN METERS  
ELEVACIONES EN METROS

ELIPSOID table with technical details about the map's projection and datum.

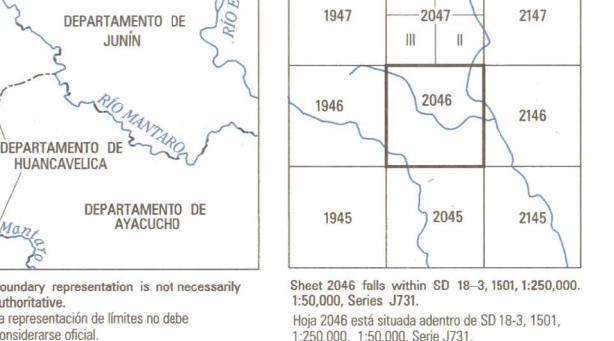
GRID CONVERGENCE  
CONVERGENCIA DE CUADRICULA

TO CONVERT A MAGNETIC AZIMUTH TO A GRID AZIMUTH  
PARA CONVERTIR UN ACIMUT MAGNETICO A UN ACIMUT DE CUADRICULA

LIMITED DISTRIBUTION

Distribution authorized to DoD, IAW 10 U.S.C. 59130 & 455. Release authorized to U.S. DoD contractors, IAW 48 C.F.R. 5325-245-7000.

BOUNDARIES / LIMITES



ELEVATION GUIDE / GUIA DE ELEVACION

