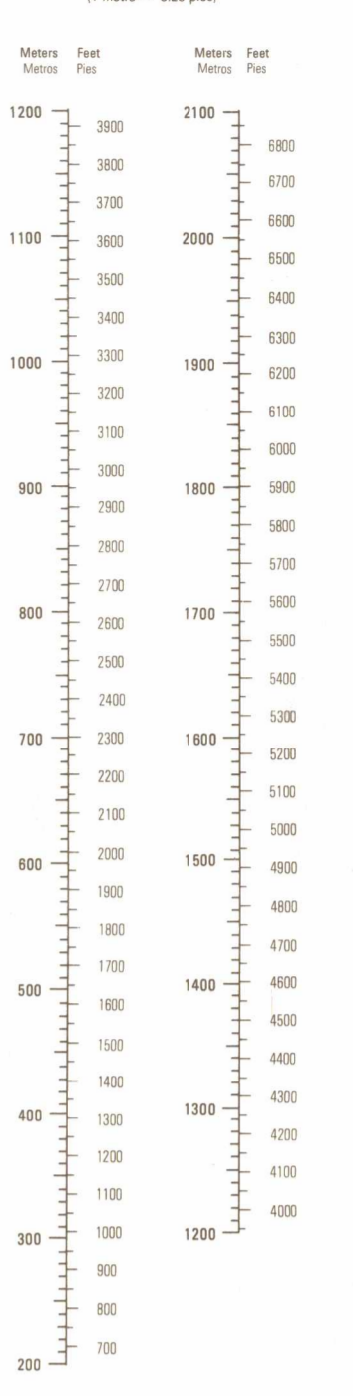




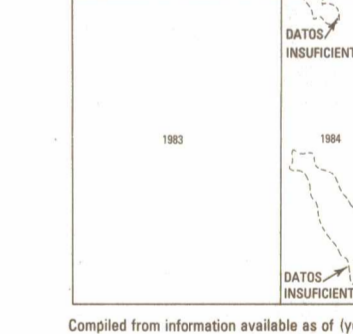
CONVERSION GRAPH GRÁFICA DE CONVERSIÓN



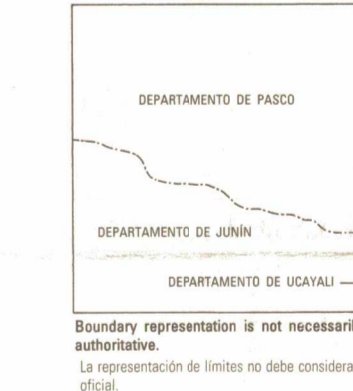
GLOSSARY GLOSARIO

Table with 2 columns: English and Spanish terms for map features like Contour, Data insufficient, etc.

COMPILATION DIAGRAM DIAGRAMA DE COMPILACIÓN



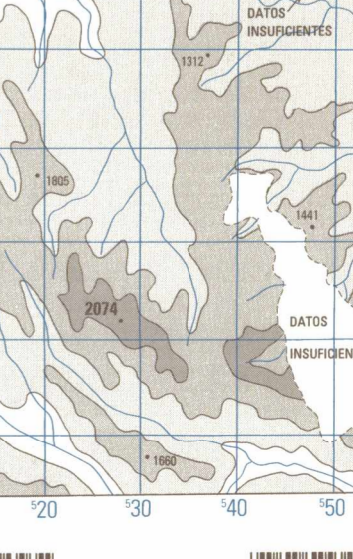
BOUNDARIES LÍMITES



ADJOINING SHEETS HOJAS ADYACENTES

Table listing adjacent map sheets with their grid coordinates.

ELEVATION GUIDE GUÍA DE ELEVACIÓN



LEGEND LEYENDA: Symbols and descriptions for populated places, roads, railroads, boundaries, and other features.

NOTES NOTAS: Information regarding map accuracy, scale, and usage instructions.

ELEVATIONS IN METERS ELEVACIONES EN METROS: Conversion table and instructions for reading elevation data.

CONTOUR INTERVAL 80 METERS INTERVALO DE CURVAS 80 METROS: Diagrams and instructions for contour lines.

GRID CONVERSION: Instructions for converting between grid coordinates and real-world locations.

COORDINATE CONVERSION: Instructions for converting between different coordinate systems.