
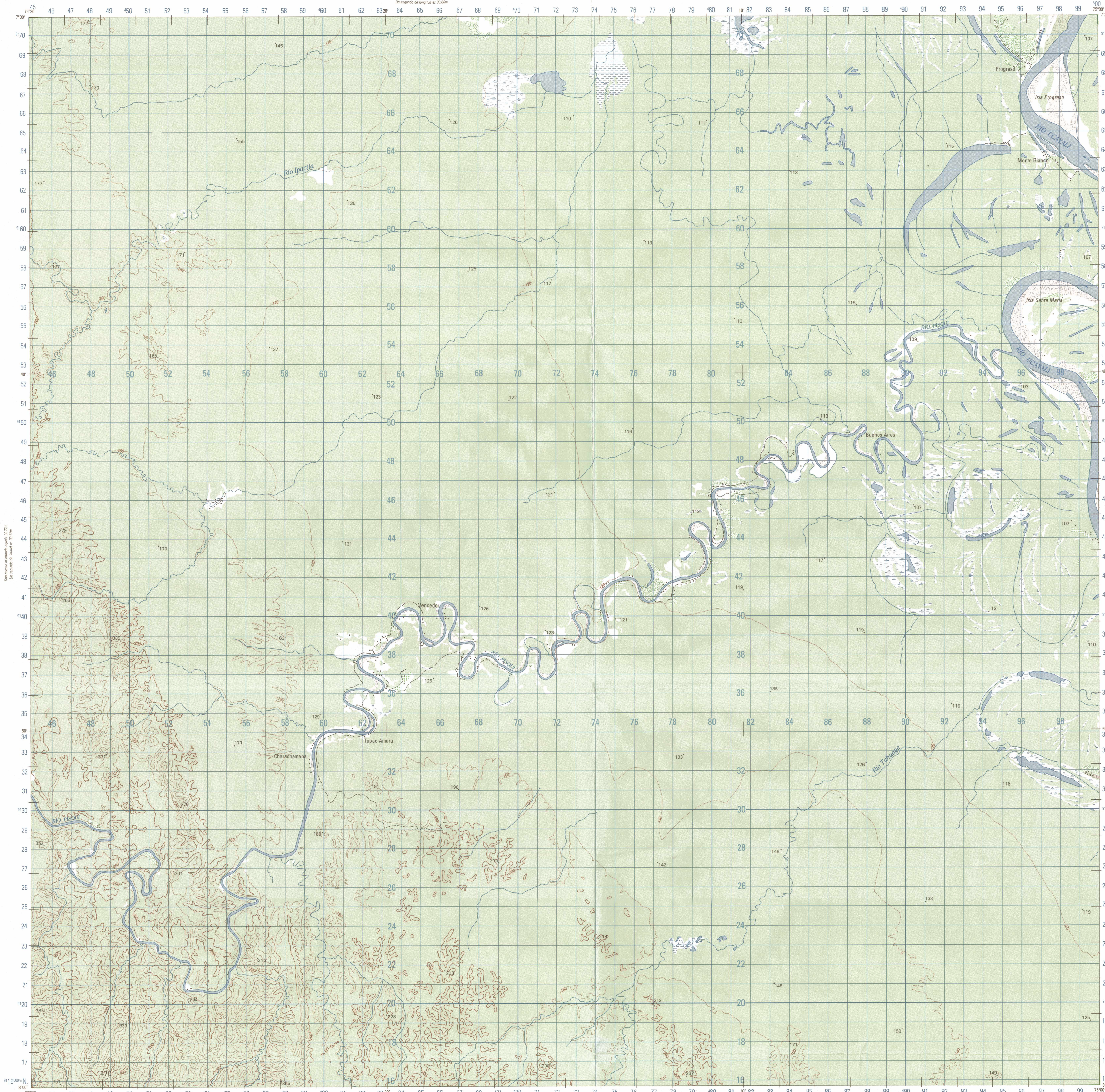


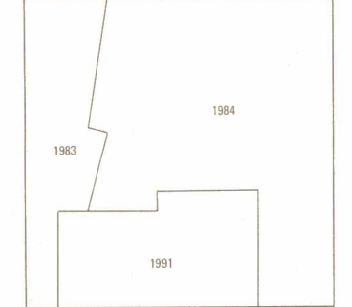
One second of longitude equals 30.28m
Un segundo de longitud es 30.28m



GLOSSARY / GLOSARIO

Departamento: ...
Isla: ...
Rio: ...

COMPILATION DIAGRAM / DIAGRAMA DE COMPLICACIÓN




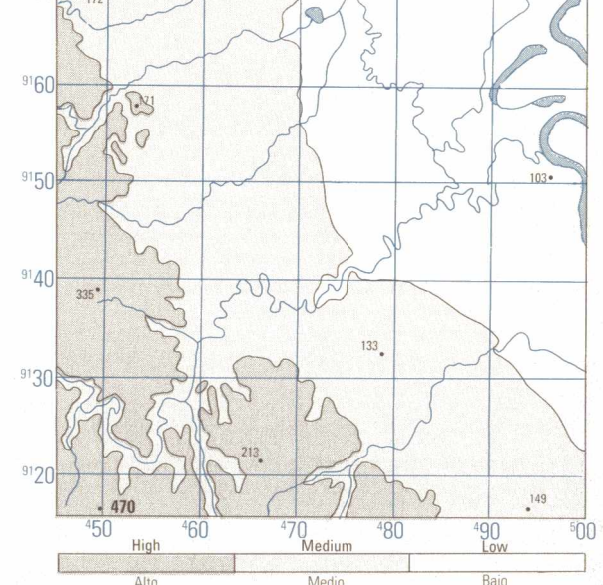
BOUNDARIES / LÍMITES



ADJOINING SHEETS / HOJAS ADYACENTES

Table with 4 columns and 3 rows showing adjacent sheet numbers: 1756, 1854, 1855, 1856, 1755, 1853, 1854, 1855, 1754, 1852, 1853, 1854.

ELEVATION GUIDE / GUÍA DE ELEVACIÓN



ELEVATIONS IN METERS / ELEVACIONES EN METROS

CONTOUR INTERVAL 40 METERS / SUPPLEMENTARY CONTOURS 20 METERS
INTÉRVALO DE CURVAS 40 METROS / CURVAS SUPLEMENTARIAS CADA 20 METROS

ELLIPSOID: WORLD GEODETIC SYSTEM 1984
GRID: UTM
PROJECTION: TRANSVERSE MERCATOR
VERTICAL DATUM: MEANS SEA LEVEL
HORIZONTAL DATUM: WORLD GEODETIC SYSTEM 1984
PRINTED BY: DMATIC 12 94

CONVERSIÓN DE COORDENADAS WGS 84 A PSAD 56
Geographic: 228m E, 37m N
Geographic: 7° 46' Longitud, 72° 25' Latitud

Tables for 100 METER REFERENCE and 1000 M. SQUARE IDENTIFICATION, including grid zone designations and conversion instructions.

GRID CONVERGENCE (G-M) FOR CENTER OF SHEET
1986
0° 10' (MILES)
0° 10' (MILES)

LIMITED DISTRIBUTION: Distribution authorized to the Department of Defense, U.S. DoD contractors and to U.S. Government Agencies supporting DoD functions...

Prepared and published by the Defense Mapping Agency Hydrographic/Topographic Center, Bethesda, MD

Preparado y publicado por la Defense Mapping Agency Hydrographic/Topographic Center, Bethesda, MD

- POPULATED PLACES: Density built-up areas, Sparingly to moderately built-up areas
- ROADS: All weather, hard surface, One or more lanes wide, All weather, loose surface, Fair or poor weather, loose surface
- RAILROADS: Normal gauge 1.44m (4'8 1/2"), Single line, Double line, Narrow gauge, Station
- BOUNDARIES: International, First order administrative division
- MISCELLANEOUS CULTURAL FEATURES: Cemetery, School, Church, Tank, Landmark feature, Fence, Wall, Mine, Ruins
- RELIEF: Depression, Levee

- LEGENDA: Caminos, Ferrocarriles, Drenaje, Vegetación, Relieve
- LEGENDA: Caminos, Ferrocarriles, Drenaje, Vegetación, Relieve

- LEGENDA: Puntos de control horizontal, Monumento de cota fija, Esp. elevación: Highest, Normal, Lowest
- LEGENDA: Puntos de control horizontal, Monumento de cota fija, Esp. elevación: Highest, Normal, Lowest