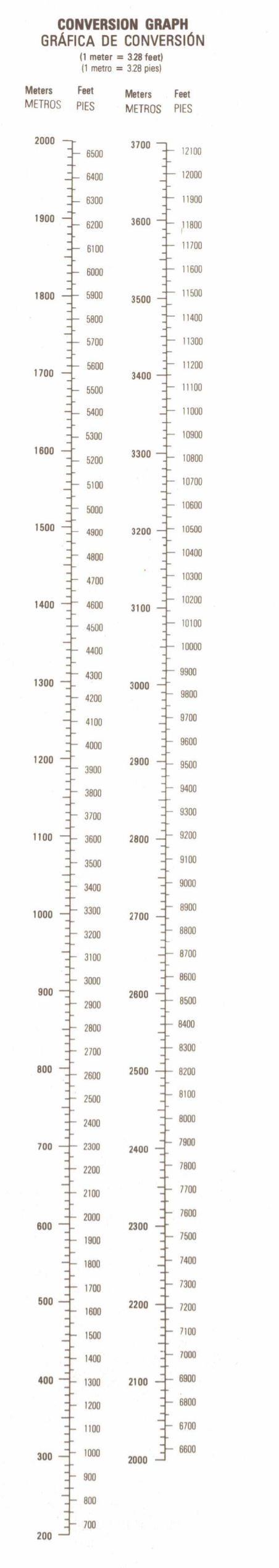
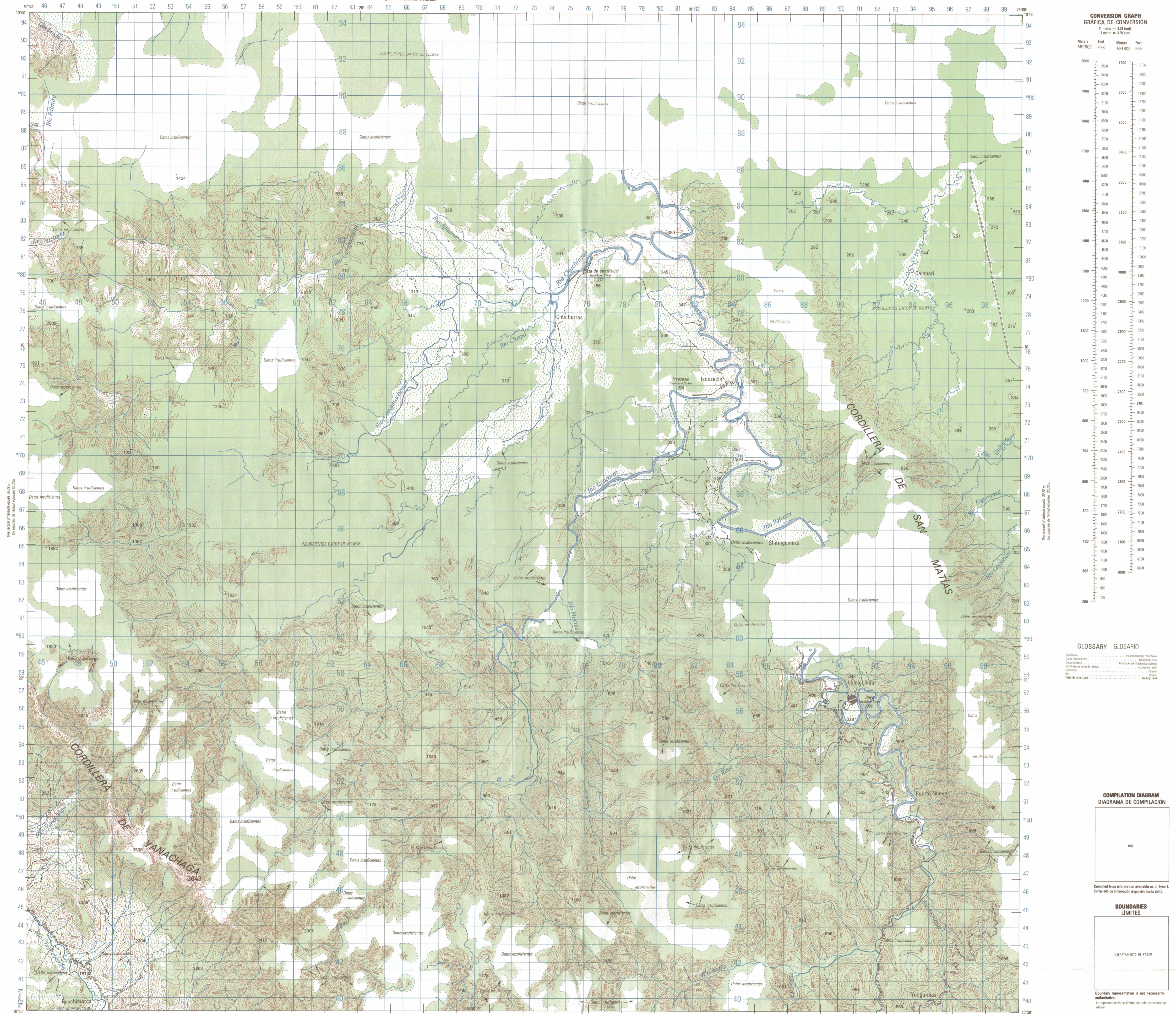




CHUCHURRAS



GLOSSARY (GLOSARIO) with symbols for Contours, Dotted lines, Dashed lines, etc.



ADJOINING SHEETS (HOJAS ADYACENTES) table listing adjacent map sheets: 1851, 1852, 1853, 1854, 1855, 1856, 1857, 1858, 1859, 1860, 1861, 1862, 1863, 1864, 1865, 1866, 1867, 1868, 1869, 1870, 1871, 1872, 1873, 1874, 1875, 1876, 1877, 1878, 1879, 1880, 1881, 1882, 1883, 1884, 1885, 1886, 1887, 1888, 1889, 1890, 1891, 1892, 1893, 1894, 1895, 1896, 1897, 1898, 1899, 1900.

LEGEND (LEYENDA) section containing symbols and descriptions for populated places, roads, railroads, boundaries, and other features. Includes a scale bar and coordinate information.

NOTES (NOTAS) section providing additional information about the map, including a note about the map being red light readable and a note about the map's distribution.

CONTOUR INTERVAL 40 METERS (INTERVALO DE CURVAS 40 METROS) section explaining the contour interval and providing a grid reference table.

ELEVATION GUIDE (GUÍA DE ELEVACIÓN) section showing a vertical scale and a map of the region with elevation markers. Includes a note about the map's distribution.