

Prepared by the Instituto Geográfico Nacional (IGN), Lima, Peru, in collaboration with the Defense Mapping Agency.

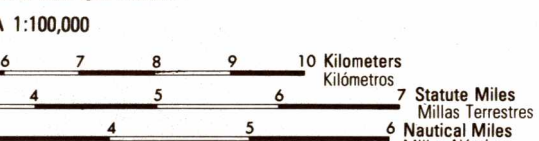
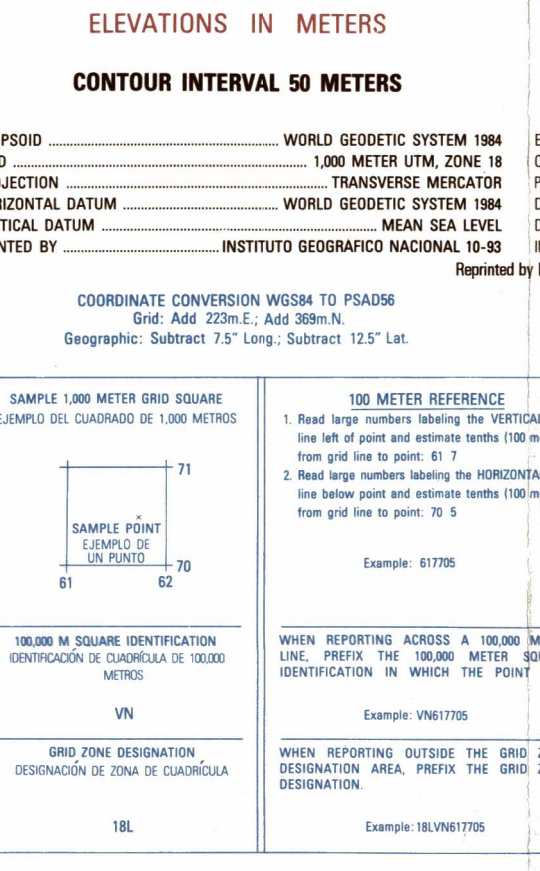
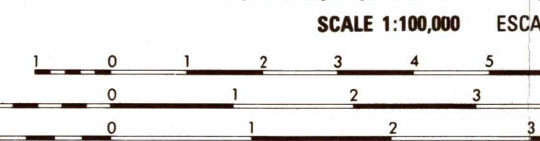
Prepared por el Instituto Geográfico Nacional (IGN), Lima, Perú, en colaboración con la Agencia Cartográfica de Defensa.

- POPULATED PLACES: Symbols for densely built-up areas, moderately built-up areas, and roads.
- ROADS: Symbols for paved, unpaved, and other road types.
- RAILROADS: Symbols for various rail lines.
- BOUNDARIES: Symbols for international and administrative boundaries.
- RELIEF: Symbols for depressions and spot elevations.

- LEGEND: Symbols for various cultural features like cemeteries, schools, and hospitals.
- LEGENDA: Spanish version of the legend.
- DRAINAGE: Symbols for streams and rivers.
- VEGETATION: Symbols for different types of vegetation.

NOTES: Information regarding populated areas and map accuracy.

GLOSSARY: Definitions for various symbols and terms used on the map.



BOUNDARIES LÍMITES: Information about the map's boundaries.

ADJOINING SHEETS HOJAS ADYACENTES: Grid of surrounding map sheets.

GRID CONVERSION: Information about the map's grid system.

LIMITED DISTRIBUTION: Information regarding the map's distribution.