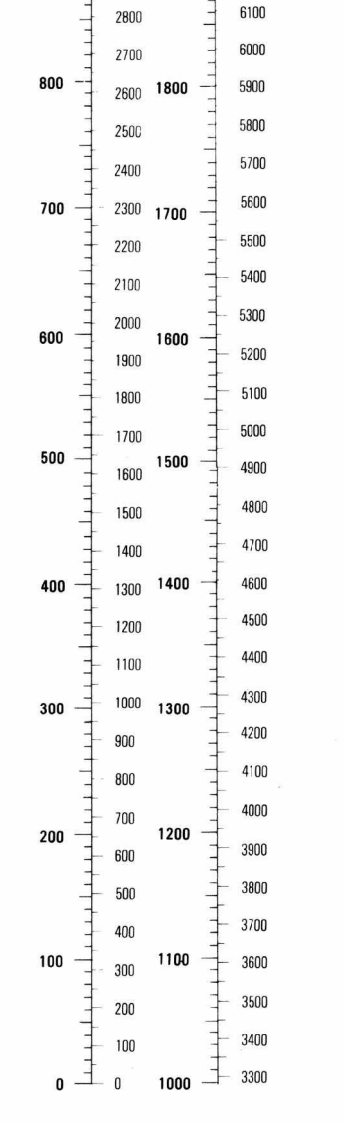
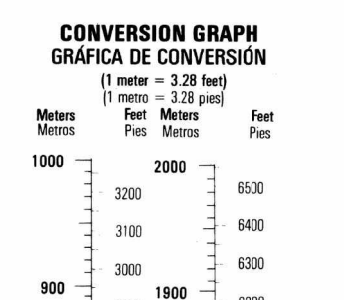
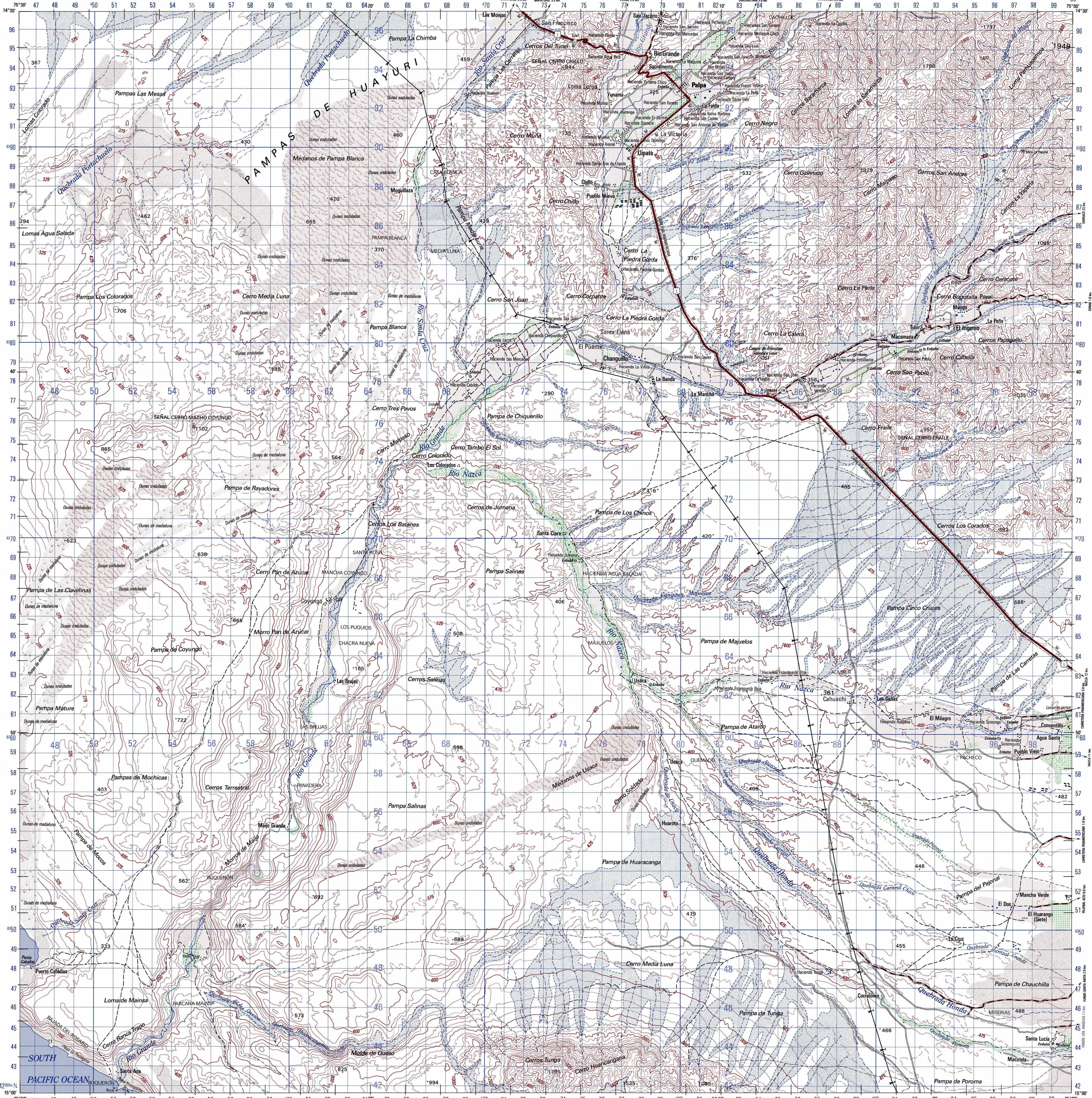


One second of longitude equals 29.84m (Un segundo de longitud es 29.84m)



GLOSSARY table with two columns: English terms and Spanish terms. Includes terms like 'Campesino', 'Caminos', 'Cerro', etc.

Prepared and published by the Defense Mapping Agency

Preparado y publicado por el Defense Mapping Agency

LEGEND table with symbols and descriptions for populated places, roads, railroads, boundaries, and miscellaneous cultural features.

SIGNOS CONVENCIONALES

Table of conventional signs for various geographical features like roads, rivers, and terrain.

NOTES

Notes explaining map symbols and conventions, including a note about red-light readability.

ELEVATIONS IN METERS

Table explaining elevation symbols and contour intervals.

ELEVACIONES EN METROS

Table explaining elevation symbols and contour intervals in Spanish.

BOUNDARIES

Table explaining boundary symbols and types.

ADJOINING SHEETS

Table showing adjacent map sheets and their coordinates.

ELEVATION GUIDE

