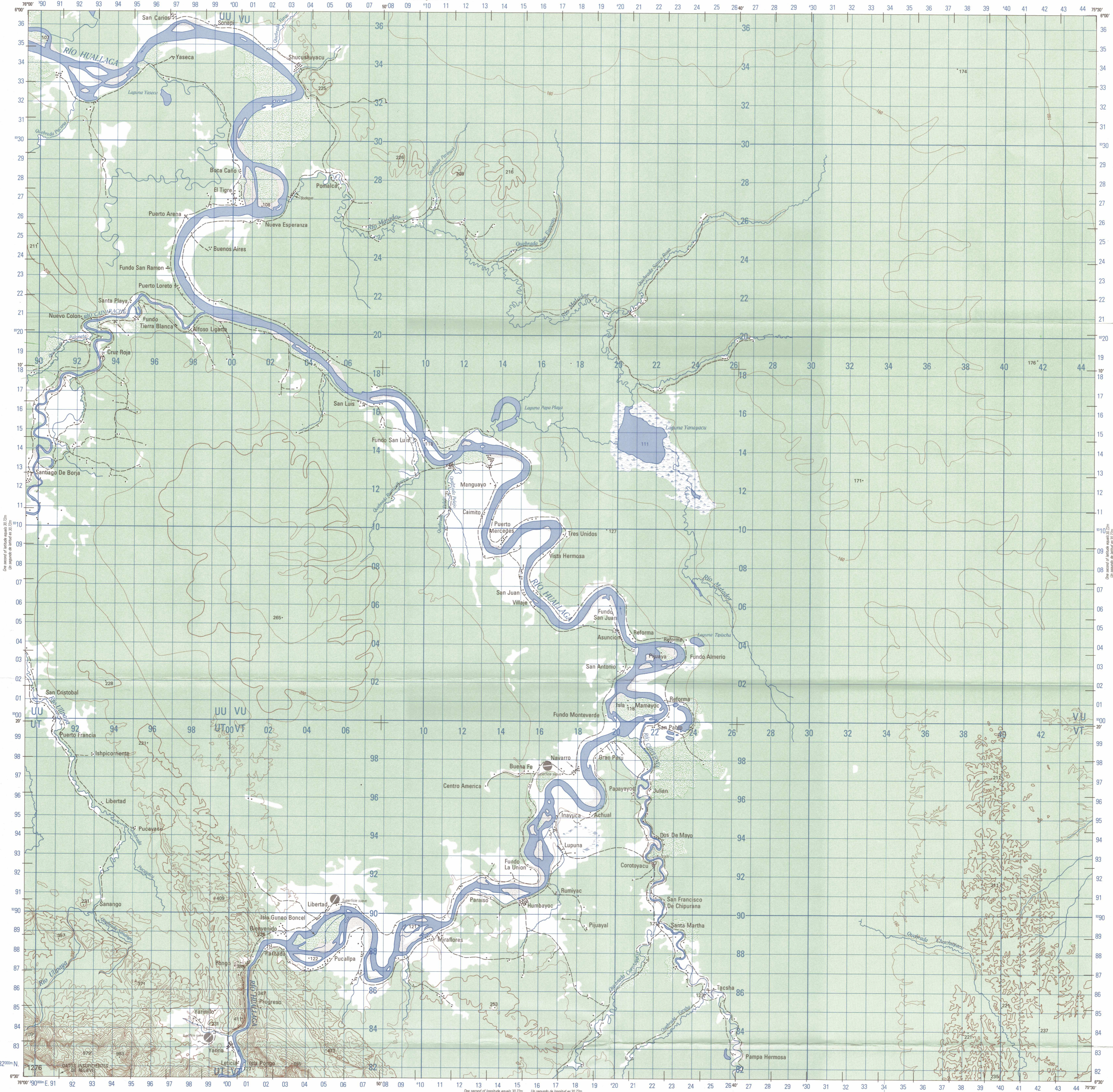



One second of longitude equals 30.72m
Un segundo de longitud es de 30.72m



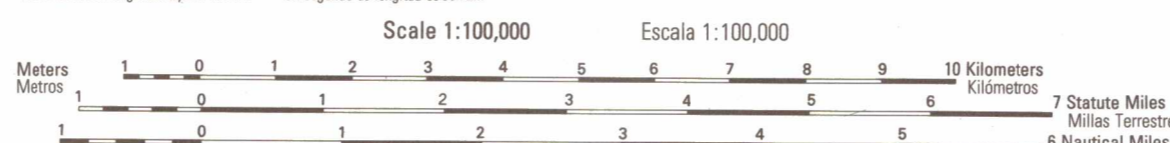
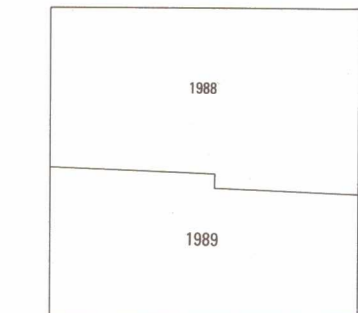
CONVERSION GRAPH
GRAFICA DE CONVERSION



GLOSSARY
GLOSARIO

Table with 2 columns: English and Spanish terms for map features like 'Campsite', 'Ditch', 'Fence', etc.

COMPILATION DIAGRAM
DIAGRAMA DE COMPLICACION



ELEVATIONS IN METERS
ELEVACIONES EN METROS

CONTOUR INTERVAL 40 METERS
INTERVALO DE CURVAS 40 METROS

Technical information including coordinate conversion, datum, and grid convergence details.

Prepared and published by the Defense Mapping Agency

LEGEND / LEYENDA: Symbols and descriptions for populated places, roads, drainage, vegetation, and relief.

PAPA PLAYA, PERU 1758 J632 EDITION 2-DMA

BOUNDARIES / LÍMITES and ADJOINING SHEETS / HOJAS ADYACENTES

ELEVATION GUIDE / GUÍA DE ELEVACION