

Prepared by the Instituto Geográfico Nacional (IGN), Lima, Peru, in collaboration with the Defense Mapping Agency.

Prepared by the Instituto Geográfico Nacional (IGN), Lima, Peru, en colaboración con la Agencia Cartográfica de Defensa.

- LEGEND
POPULATED PLACES
ROADS
RAILROADS
BOUNDARIES
RELIEF

- LEYENDA
LUGARES POBLADOS
CAMINOS
FERROCARRILES
LÍMITES
ALIVIAJOS

NOTES
POPULATED AREAS CLASSIFIED BY POLITICAL STATUS...

- GLOSSARY
Antena
Laguna
Hacienda
Quilombo
Arbol espartaco

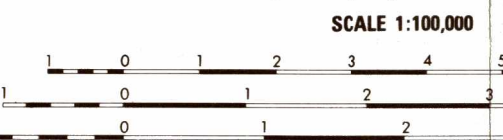


Table with 2 columns: ELEVATIONS IN METERS and ELEVACIONES EN METROS. Includes a 100 METER REFERENCE diagram and instructions for reporting elevations.

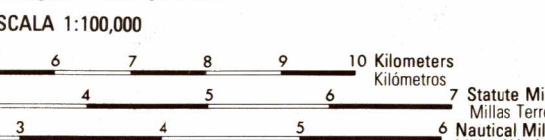


Table with 2 columns: BOUNDARIES LÍMITES and ADJOINING SHEETS HOJAS ADYACENTES. Includes a diagram of a grid intersection and a list of adjacent sheets.

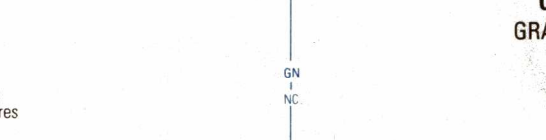


Table with 2 columns: ELEVATION GUIDE and GUÍA DE ELEVACIÓN. Includes a diagram of a cross-section and a list of elevation markers.

LIMITED DISTRIBUTION: Distribution authorized to DoD, Navy, and other agencies...