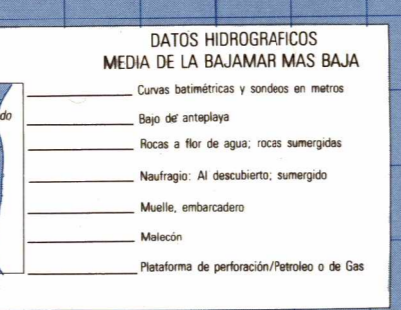




GLOSSARIO GLOSARIO. A table listing various geographical and administrative terms in Spanish and their English equivalents. Includes terms like 'Aspido', 'Avenida', 'Banco', 'Calle', 'Cementerio', etc.



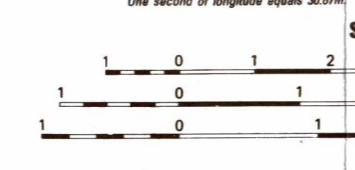
NOTES NOTAS

POPULATED AREAS CLASSIFIED BY POLITICAL STATUS. AREAS POBLADAS CLASIFICADAS POR DIVISION POLITICA. IN BUILT-UP AREAS ONLY THROUGH ROUTES ARE CLASSIFIED. EN AREAS DESARROLLADAS SOLAMENTE SE CLASIFICAN LAS RUTAS TRONCALES.

THE WIDTH OF A LANE ON THIS MAP IS CONSIDERED TO BE AT LEAST 25 METERS WISE. UNA VIA EN ESTE MAPA SE CONSIDERA COMO UN MINIMO DE 25 METROS DE ANCHO.

CAUTION-NOT ALL TELEPHONE AND ELECTRIC SERVICE LINES ARE SHOWN. ADVERTENCIA: NO TODAS LAS LINEAS TELEFONICAS Y ELECTRICAS SE INDICAN.

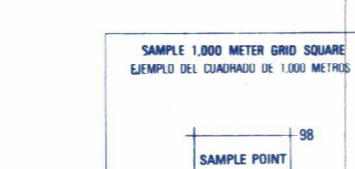
COMPILED IN 1989 BY STEREOPHOTODIAPHRAMETRIC METHODS FROM AERIAL PHOTOGRAPHY TAKEN IN 1984. MAP UPDATED IN 1989 BY PHOTOGRAMMETRIC METHODS USING 1979-81 AERIAL PHOTOGRAPHY. COMPILADO EN 1989 POR METODOS ESTEREOPHOTODIAPHRAMETRICOS DE FOTOGRAFIAS AEREAS TOMADAS EN 1984. MAPA ACTUALIZADO EN 1989 POR METODOS FOTOGRAMMETRICOS CON FOTOGRAFIAS AEREAS TOMADAS EN 1979-81. CLASIFICACION DE CAMPO EN 1987/88. MAPA SIN COMPARACION DE CAMPO.



ELEVATIONS IN METERS ELEVACION EN METROS

CONTOUR INTERVAL 50 METERS SUPPLEMENTARY CONTOURS 25 METERS. INTERVALO DE CURVAS 50 METROS SUPLEMENTARIAS CADA 25 METROS.

Table with columns for ELLIPSOIDE, GRID, PROJECTION, VERTICAL DATUM, and HORIZONTAL DATUM. It lists the International and UTM systems used for the map.



100 METER REFERENCE. 1. Read large numbers indicating the VERTICAL grid line... 2. Read large numbers indicating the HORIZONTAL grid line... Example: 650075.

WHEN REPORTING ACROSS A 100-METER GRID LINE, PREFIX THE 100-METER SQUARE IDENTIFICATION IN WHICH THE POINT LIES. Example: 650075.

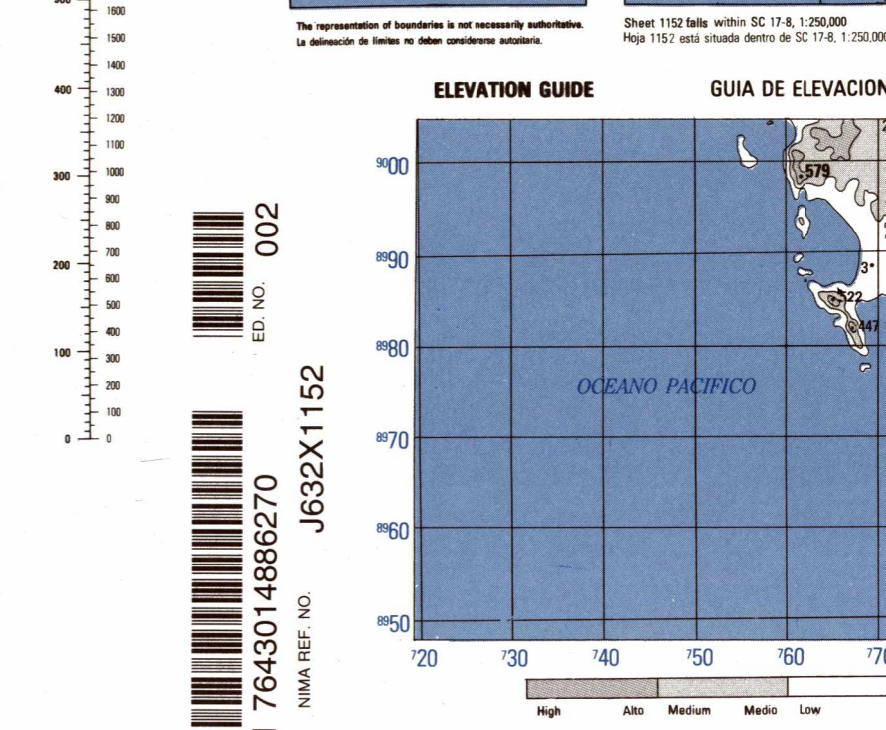
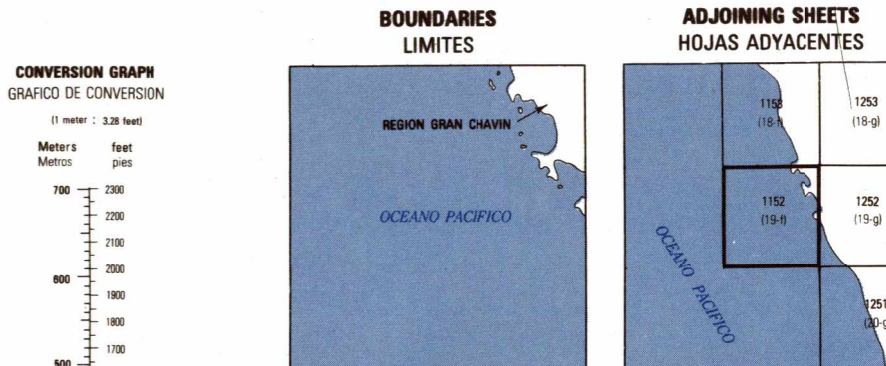
WHEN REPORTING OUTSIDE THE GRID ZONE DESIGNATION AREA, PREFIX THE GRID ZONE DESIGNATION. Example: 17NAG650075.

LEGENDA. A detailed legend for the map showing symbols for roads, railways, populated places, boundaries, drainage, and other features. It includes symbols for 'Divided highway', 'Railroad', 'Populated places', etc.

LIMITED DISTRIBUTION. Distribution authorized to: DOD, IAW 10 USC, 5023(a) & 405. Release authorized to: U.S. DOD contractors, IAW 48 CFR, 5022.602-2002. For other requests to: Headquarters, MMA, ATTN: Release Officer, Stop P-25. Delivery is 'For Official Use Only.' Removal of this placard is prohibited.

THIS MAP IS RED-LIGHT READABLE. ESTE MAPA ES LEGIBLE BAJO LUZ ROJA.

USERS SHOULD REFER CORRECTIONS, ADDITIONS, AND COMMENTS TO THE MMA OPERATIONAL HELP DESK: 1-800-455-6888; COMMERCIAL: 314-263-4864; OR BY WRITE TO: DIRECTOR, NATIONAL IMAGERY AND MAPPING AGENCY, ATTN: IS, MAIL STOP 1-88, 8000 CANNONBURE ROAD, BETHESDA, MD 20815-5002.



NSN 7643014866270. ED. NO. 002. J632X1152. NIMA REF. NSN 7643014866270.