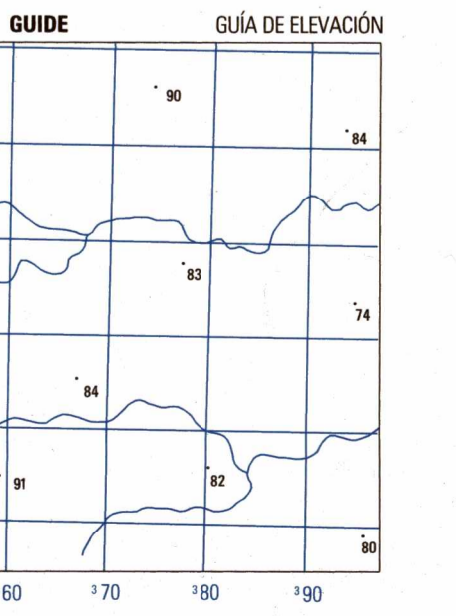
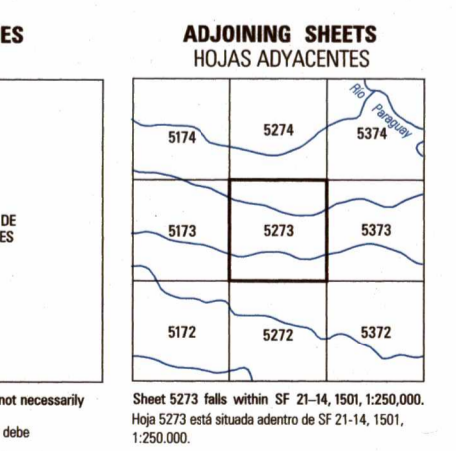



GLOSSARIO GLOSSARY table with symbols for marsh, road, stream, etc.



LEGEND LEYENDA section with symbols for populated places, roads, railroads, and other features.



NOTES NOTAS section containing technical information about the map's projection, datum, and coordinate systems.

CONTOUR INTERVAL 40 METERS section with diagrams and instructions for reading contour lines.