


GLOSSARIO GLOSSARY table with symbols and descriptions for map features.



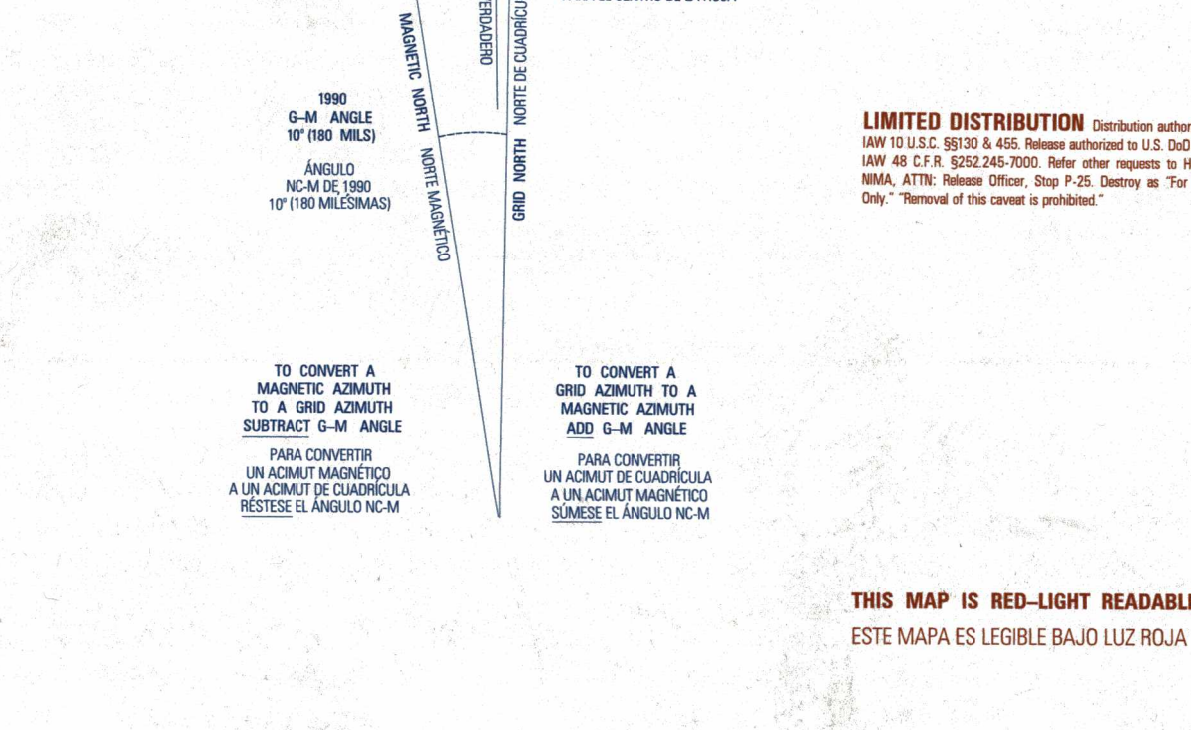
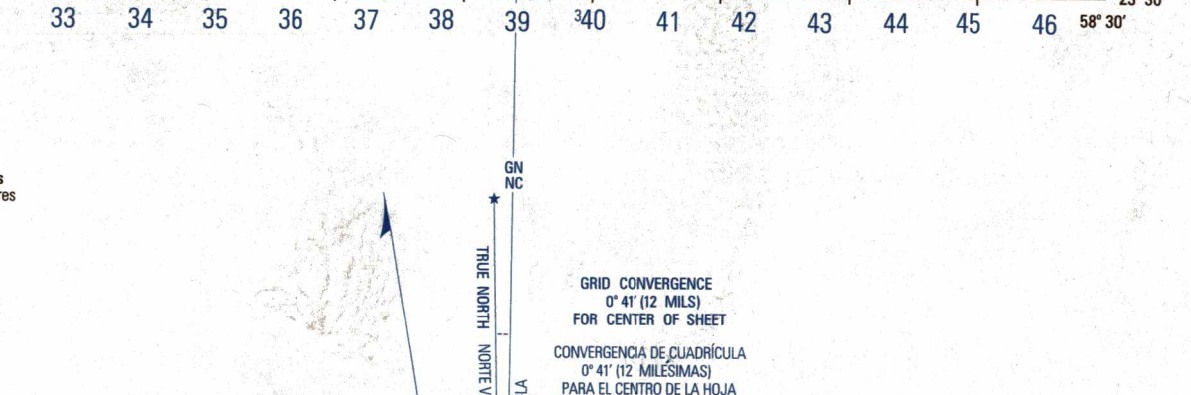
Prepared and published by the Defense Mapping Agency Aeronautics Center, St. Louis, MO.

LEGENDA LEYENDA section containing symbols and descriptions for various map features like roads, rivers, and terrain.

NOTES NOTAS section providing additional information and instructions for map users.



CONTOUR INTERVAL 40 METERS ELDISTANCIA DE LAS CURVAS DE NIVEL 40 METROS section with technical details and coordinate information.



BOUNDARIES LIMITES and ADJOINING SHEETS HOJAS ADYACENTES table showing sheet numbers and boundaries.

LIMITED DISTRIBUTION and THIS MAP IS RED-LIGHT READABLE ESTE MAPA ES LEGIBLE BAJO LUZ ROJA section with distribution and readability information.