
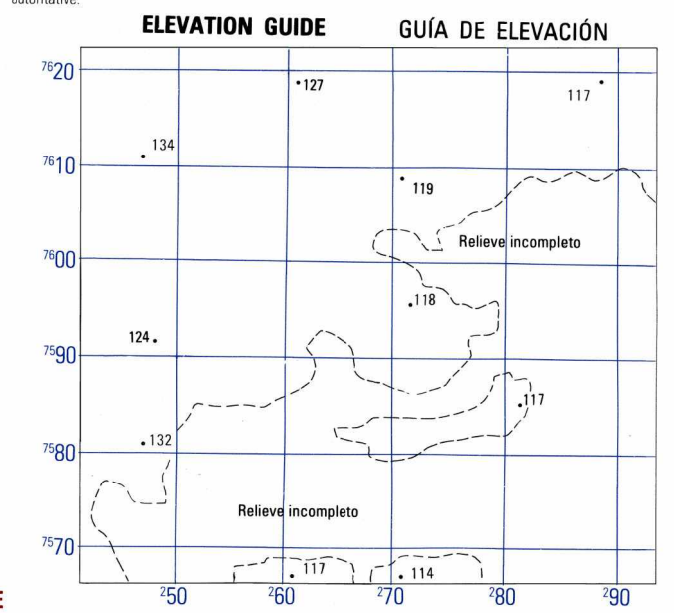


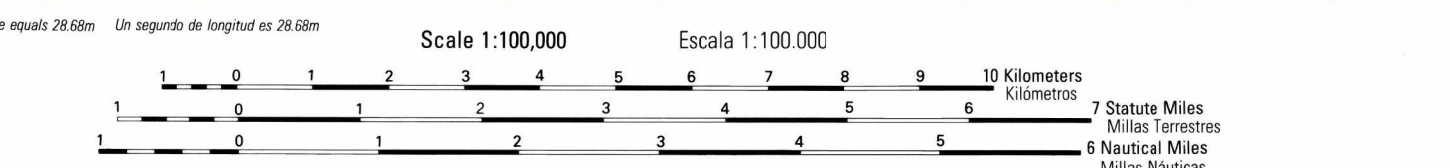
GLOSSARIO GLOSSARY table with symbols and their corresponding names in Spanish and English.



BOUNDARIES (LÍMITES) and ADJOINING SHEETS (HOJAS ADYACENTES) table listing neighboring sheets and administrative boundaries.



LEGENDA (LEYENDA) section containing symbols and descriptions for populated places, roads, roads, drainage, and relief.



ELEVATIONS IN METERS (ELEVACIONES EN METROS) and CONTOUR INTERVAL 40 METERS (INTERVALO DE CURVAS 40 METROS) information.

NOTES (NOTAS) section containing technical information about the map's projection, datum, and grid system.

TO CONVERT A GRID AZIMUTH TO A MAGNETIC AZIMUTH (PARA CONVERTIR UN ACUMUT DE CUADRÍCULA A UN ACUMUT MAGNÉTICO) section with diagrams and instructions.