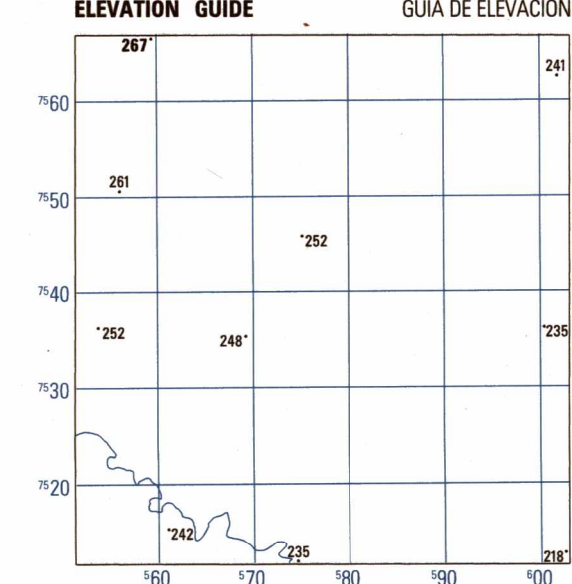
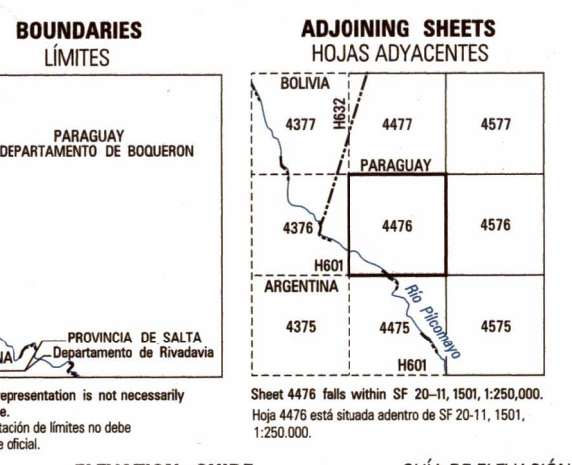



GLOSARIO GLOSSARY table with symbols and descriptions for various map features.

COMPILATION DIAGRAM



LIMITED DISTRIBUTION notice regarding the map's availability and copyright information.

THIS MAP IS RED-LIGHT READABLE ESTE MAPA ES LEGIBLE BAJO LUZ ROJA

Prepared and published by the Defense Mapping Agency Aeronautics Center, St. Louis, MO.

Preparado y publicado por el Defense Mapping Agency Aeronautics Center, St. Louis, MO.

- POPULATED PLACES: symbols for densely built-up areas, narrow gauge, etc.

- LEGENDA: symbols for roads, railways, drainage, and other features.

- NOTES: technical notes regarding map accuracy, scale, and usage.

- ELEVATIONS IN METERS: scale and conversion information for elevation data.

- COORDINATE CONVERSION: instructions for converting between different coordinate systems.

- TO CONVERT A MAGNETIC AZIMUTH TO A GRID AZIMUTH: instructions for converting magnetic bearings to grid bearings.