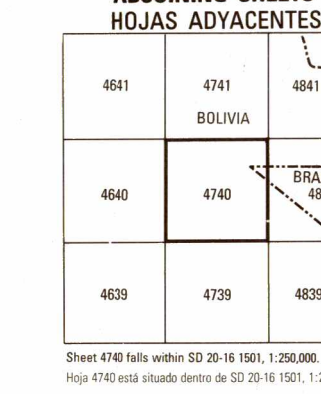




GLOSSARY GLOSARIO with symbols for canal, campo, first-order administrative division, etc.



LEGEND POPULATED PLACES, ROADS, RAILROADS, BOUNDARIES, MISCELLANEOUS CULTURAL FEATURES, RELIEF.

LEYENDA CAMINOS, FERROCARRILES, LÍMITES, RASGOS CULTURALES MISCELÁNEOS, VEGETACIÓN, LA MADRE.

NOTES NOTAS CAUTION: NOT ALL TELEPHONE AND ELECTRICAL SERVICE LINES ARE SHOWN.



ELEVATIONS IN METERS ELEVACIONES EN METROS CONTOUR INTERVAL 40 METERS INTERVALO DE CURVAS 40 METROS

GRID, 100 METER REFERENCE, SAMPLE 100 METER GRID SQUARE, 100 SQUARE IDENTIFICATION, GRID ZONE DESIGNATION.

CONVERSION TO MAGNETIC AZIMUTH, CONVERGENCIA DE CUADRÍCULA, ELEVATION GUIDE, GUÍA DE ELEVACIÓN.