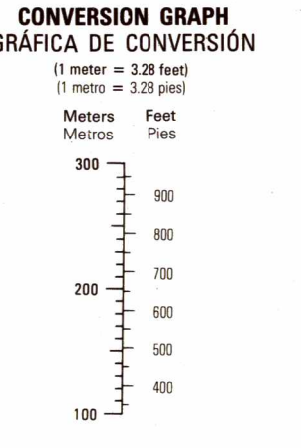
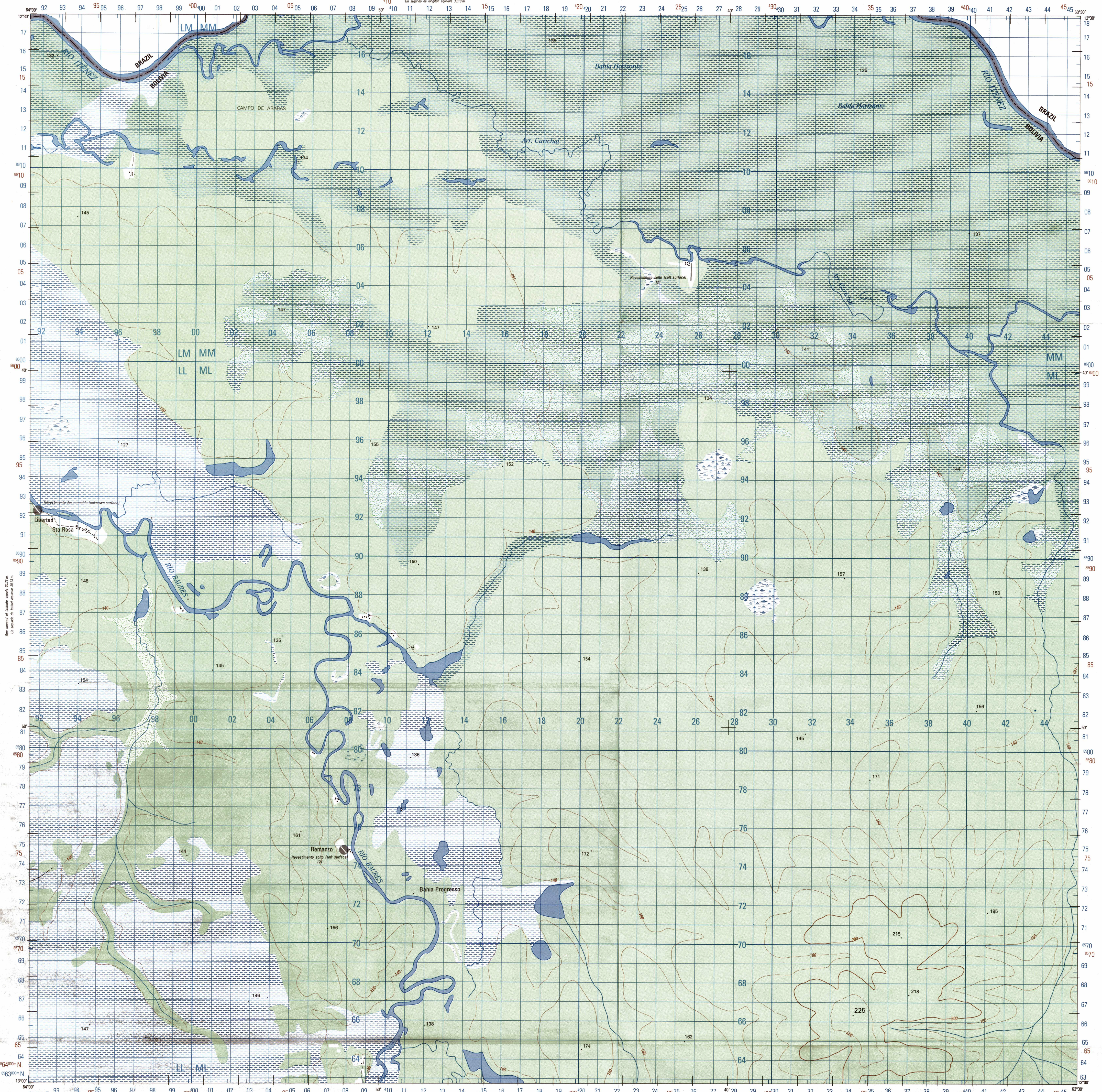



One second of longitude equals 30.13 m. Un segmento de longitud equivale 30.13 m.



GLOSSARY GLOSARIO with symbols for various geographical features like streams, roads, and settlements.



Prepared and published by the Defense Mapping Agency Hydrographic/Topographic Center, Washington, D.C.

Preparado y publicado por el Defense Mapping Agency Hydrographic/Topographic Center, Washington, D.C.

LEGEND LEYENDA with symbols and descriptions for populated places, roads, railroads, boundaries, and miscellaneous cultural features.

NOTES NOTAS and LIMITED DISTRIBUTION information regarding map usage and data sources.

ELEVATIONS IN METERS ELEVACIONES EN METROS and CONTOUR INTERVAL 40 METERS SUPPLEMENTARY CONTOURS 20 METERS information.

GRID CONVERGENCE and TO CONVERT TO A MAGNETIC AZIMUTH TO A GRID AZIMUTH information.

BOUNDARIES LIMITES, ADJOINING SHEETS HOJAS ADYACENTES, and ELEVATION GUIDE GUIA DE ELEVACION information.