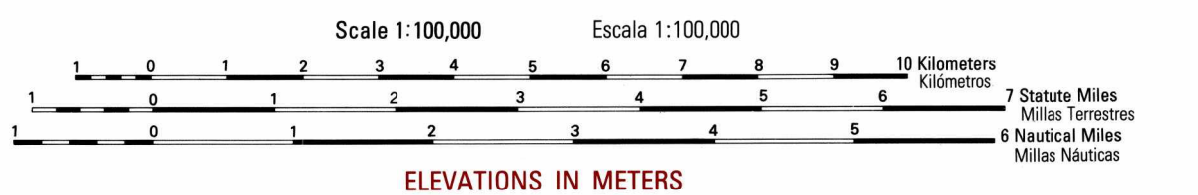
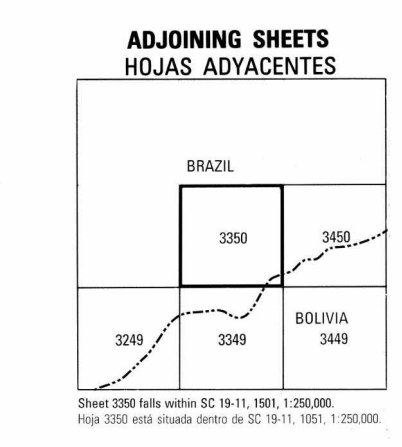




GLOSSARY table with symbols for features like checkered tree area, first-order administrative division, etc.



ELEVATIONS IN METERS / ELEVACIONES EN METROS. CONTOUR INTERVAL 40 METERS / INTERVALO DE CURVAS 40 METROS.

LEGENDA / LEYENDA section containing symbols and descriptions for various geographical features like roads, rivers, vegetation, and structures.

REPRODUCED BY: The Distributed Print Facility, Richmond, VA. NOT A LITHOGRAPHIC PRINT. NOT TO BE USED FOR TARGETING.

Technical information section including grid system details (WGS 84, UTM Zone 18), datum information, and reporting instructions.

ELEVATION GUIDE / GUÍA DE ELEVACIÓN section with a grid for elevation data and instructions for magnetic declination conversion.

USERS SHOULD REFER CORRECTIONS, ADDITIONS, AND COMMENTS TO THE NGA OPERATIONAL HELP DESK: 1-800-455-0898...