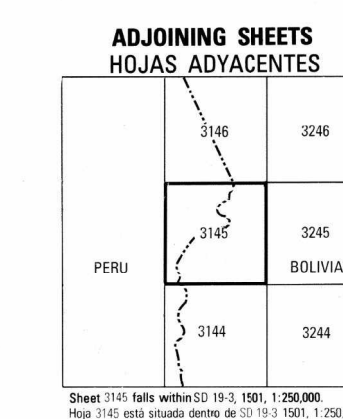
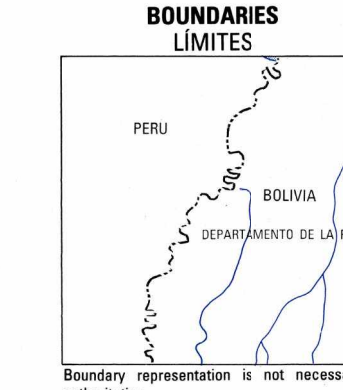




GLOSSARY GLOSARIO with symbols for various map features like Arroyo, Departamento, and Hito Internacional.



Prepared and published by the Defense Mapping Agency Hydrographic/Topographic Center, Washington, D.C.

LEGENDA LEYENDA table with symbols and descriptions for various map features including populated places, roads, railroads, boundaries, and relief.

NOTES NOTAS section containing technical information and warnings about telephone and electrical service lines.



ELEVATIONS IN METERS ELEVACIONES EN METROS section with contour interval information and grid details.

ELEVATION GUIDE GUÍA DE ELEVACIÓN section with a vertical profile and conversion instructions for magnetic azimuth.