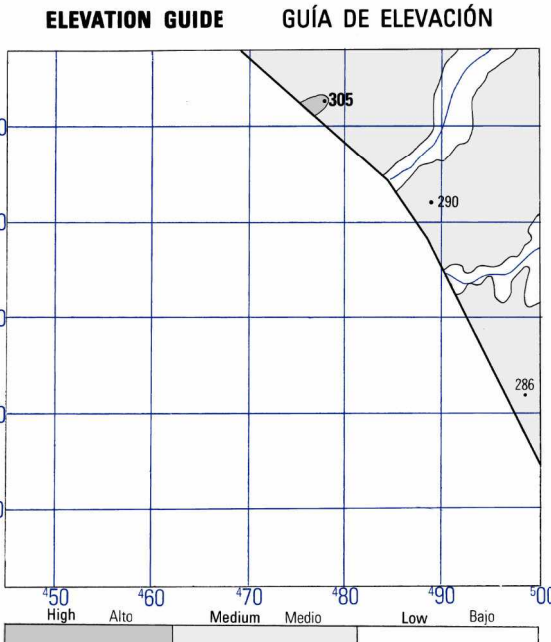
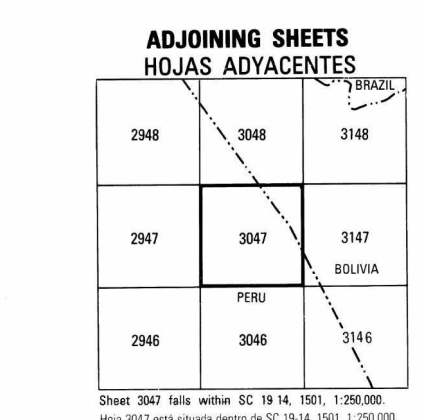
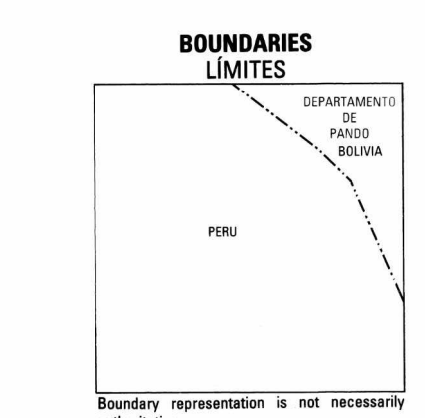
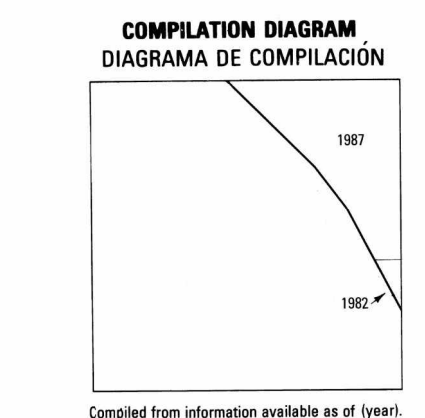


GLOSSARY table with symbols for Arroyo, Espuma de mar, Rio, etc.



LEGENDA table with symbols for populated places, roads, railroads, boundaries, and relief.

NOTE table with symbols for contour intervals, elevations, and drainage.

ELEVATIONS IN METERS table with symbols for contour intervals, elevations, and drainage.

GRID CONVERSION table with symbols for grid convergence and magnetic azimuth.