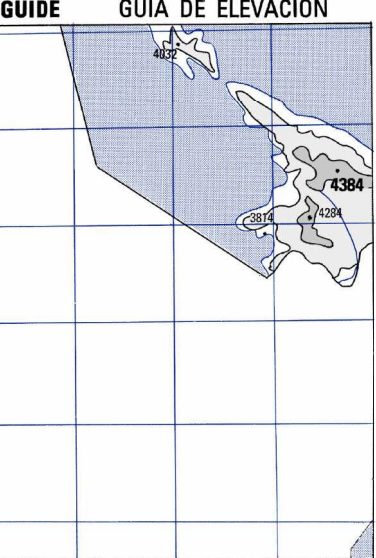
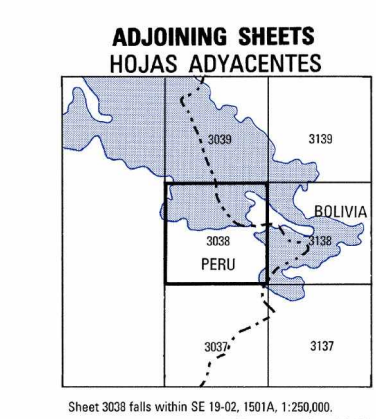
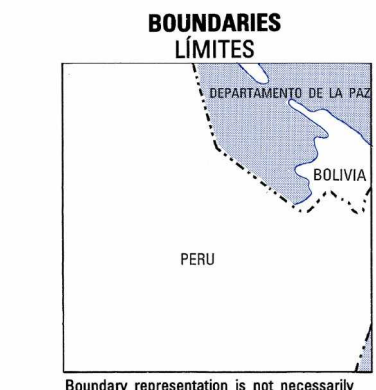
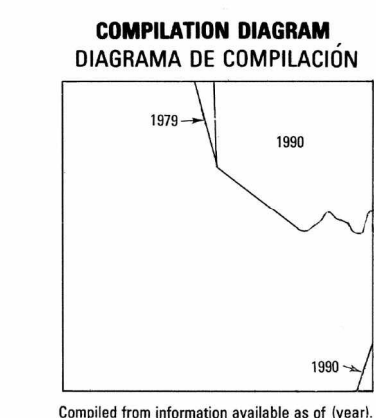


GLOSSARY GLOSARIO with bilingual terms and symbols.



LEGEND LEYENDA with symbols for populated places, roads, railroads, boundaries, and relief.

NOTES NOTAS with information on map scale, datum, and projection.

ELEVATIONS IN METERS ELEVACIONES EN METROS with contour interval and grid information.

Scale 1:100,000 and coordinate information including UTM and NAD 83 details.