
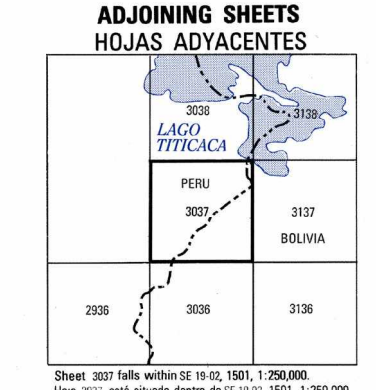

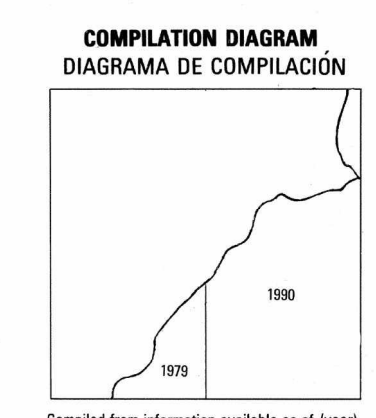


CONVERSION GRAPH GRAFICA DE CONVERSION (1 meter = 3.28 feet) (1 metro = 3.28 pies)



GLOSSARY GLOSARIO table with symbols and descriptions for map features.



LEGEND LEYENDA section containing symbols and descriptions for populated places, roads, railroads, boundaries, and other features.

NOTES NOTAS section providing additional information and cautions regarding map usage and data sources.

ELEVATIONS IN METERS ELEVACIONES EN METROS section detailing contour intervals and projection information.

ELEVATION GUIDE GUÍA DE ELEVACION section including a vertical scale and instructions for using the map's elevation data.