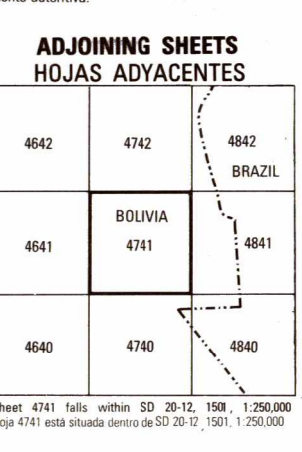
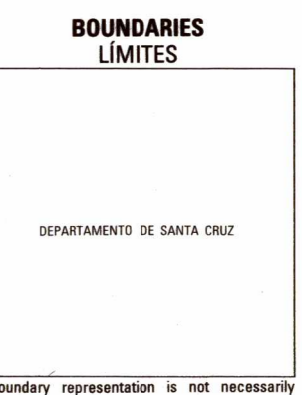



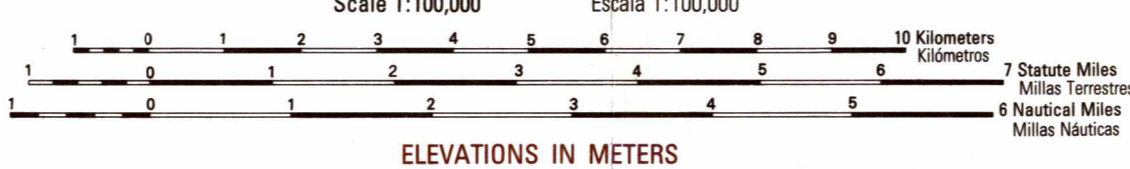
GLOSSARY
Department: first-order administrative division
Rio: intermittent stream, stream
Serrania: hills, mountains
Superficie ligera: soft surface



Prepared and published by the Defense Mapping Agency Hydrographic/Topographic Center, Washington, D.C.

LEGEND
POPULATED PLACES: Densely built-up areas, Separately to moderately built-up areas, Roads, Railroads, Boundaries, Miscellaneous Cultural Features.
LUGARES POBLADOS: Zona edificadas de alta densidad, Zonas edificadas de densidad moderada, Caminos pavimentados, Ferrocarriles, Divisiones administrativas, Rasgos Culturales Miscelaneos.
SYMBOLS: Buildings, roads, railroads, boundaries, and various terrain features.

NOTES
CAUTION: NOT ALL TELEPHONE AND ELECTRICAL SERVICE LINES ARE SHOWN.
THE WIDTH OF A LANE ON THIS MAP IS CONSIDERED TO BE AT LEAST 2.5 METERS IN FEET WISE. UNA VIA EN ESTE MAPA SE CONSIDERA CON UN MINIMO DE 2.5 METROS (8 PIES) DE ANCHO.



ELEVATIONS IN METERS
ELEVACIONES EN METROS
CONTOUR INTERVAL 40 METERS
INTERVALO DE CURVAS 40 METROS
GRID
CUADRICULA
PROJECTION
PROYECCION
SAMPLE POINT
PUNTO MUESTRA
GRID ZONE DESIGNATION
DESIGNACION DE ZONA DE CUADRICULA

