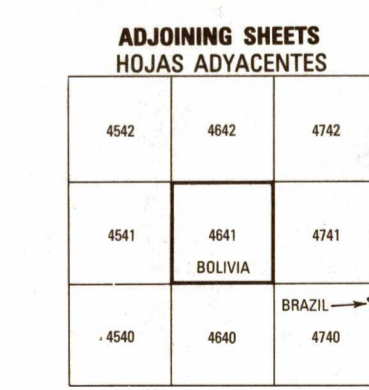
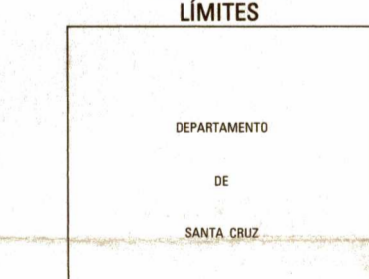



GLOSSARY GLOSARIO. A table listing symbols used on the map and their corresponding names in English and Spanish. Symbols include a triangle for a peak, a circle for a well, and a line for a road.



Prepared and published by the Defense Mapping Agency Hydrographic/Topographic Center, Washington, D.C.

LEGEND LEYENDA. A detailed table of symbols and their meanings. It includes categories for populated places, roads, railroads, boundaries, and miscellaneous cultural features. Symbols include a square for a building, a line for a road, and a circle for a well.

NOTES NOTAS. A section containing important information for the user. It includes a caution about telephone and electrical service lines, and a note about the width of a lane on the map.

ELEVATIONS IN METERS ELEVACIONES EN METROS. A section explaining the contour interval and how to read elevations on the map. It includes a diagram of a contour line and a note about the contour interval.

GRID. A section explaining the grid system used on the map. It includes a diagram of a grid square and a table of grid coordinates. The table lists the grid square, the grid zone designation, and the grid zone letter.

TO CONVERT A MAGNETIC AZIMUTH TO A GRID AZIMUTH... TO CONVERT A GRID AZIMUTH TO A MAGNETIC AZIMUTH... TO CONVERT A MAGNETIC AZIMUTH TO A TRUE AZIMUTH... TO CONVERT A TRUE AZIMUTH TO A MAGNETIC AZIMUTH... A section explaining how to convert between different types of azimuths. It includes a diagram of a compass rose and a table of conversion factors.

