



GLOSSARY GLOSARIO table with symbols for stream, first-order administrative division, pond, lake, marsh, stream, and surface unknown.



LIMITED DISTRIBUTION (distribution authorized in D.O. 1988) text regarding map distribution.



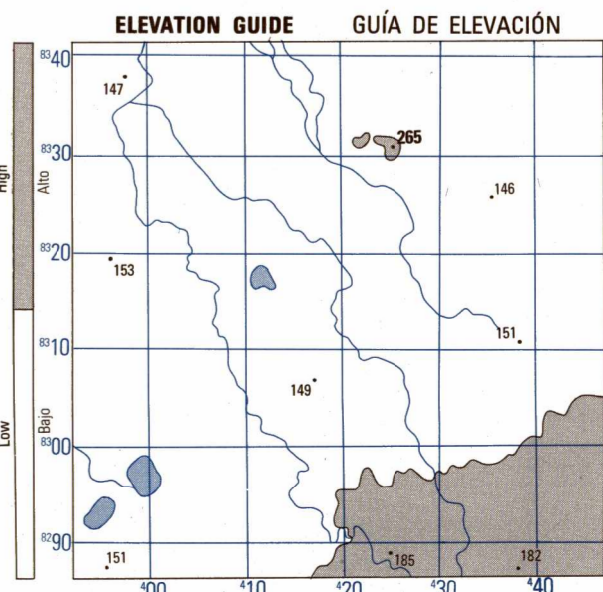
ELEVATIONS IN METERS ELEVACIONES EN METROS and CONTOUR INTERVAL 40 METERS INTERVALO DE CURVAS 40 METROS text.

GRID text describing the 1000 METER UTM ZONE 20 GEODETIC SYSTEM and 1:100,000 METER SQUARE SUPPLEMENTARY CONTOURS.

Technical diagrams and text for grid square identification, including 'SAMPLE 1000 METER GRID SQUARE' and '1000 M. SQUARE IDENTIFICATION'.

CONVERSION and MAGNETIC AZIMUTH text explaining how to convert grid azimuth to magnetic azimuth and vice versa.

BOUNDARIES LIMITES and ADJOINING SHEETS HOJAS ADYACENTES table showing neighboring sheet numbers.



LEGENDA table listing symbols for populated places, roads, railroads, boundaries, and vegetation, with corresponding descriptions in Spanish.