


GLOSSARY GLOSARIO table with symbols and descriptions for features like Contour, Canal, and Department.

COMPILATION DIAGRAM DIAGRAMA DE COMPILACION



Prepared and published by the Defense Mapping Agency Hydrographic/Topographic Center, Washington, D.C.

LEGEND LEYENDA table listing symbols for populated places, roads, railroads, boundaries, and other features.

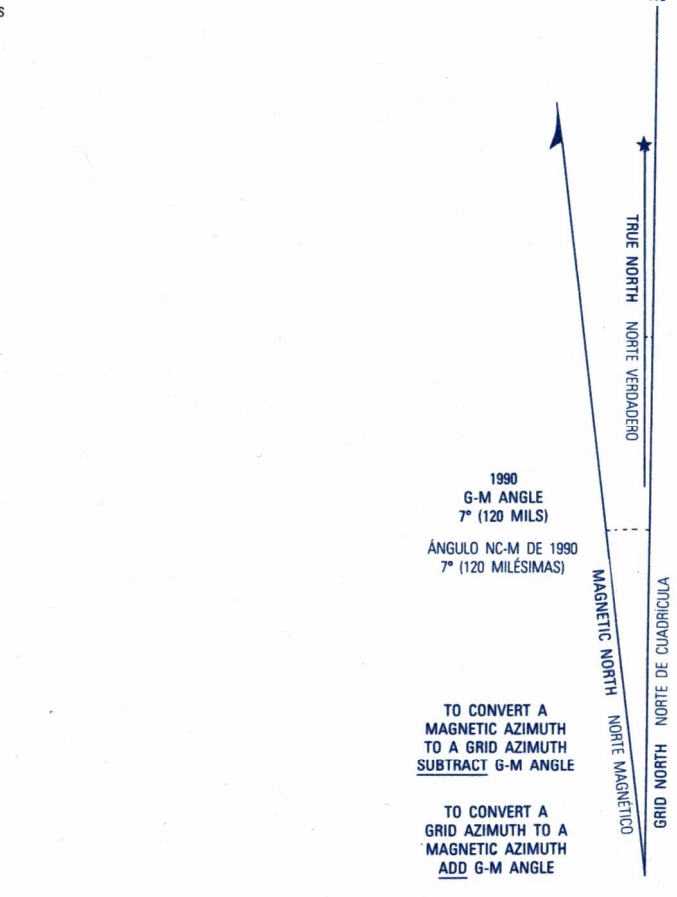
NOTES NOTAS

Textual notes providing additional information about the map's scale, projection, and readability.


ELEVATIONS IN METERS ELEVACIONES EN METROS

Technical information including contour interval, grid system, and projection details.

BOUNDARIES LIMITES



ADJOINING SHEETS HOJAS ADYACENTES



ELEVATION GUIDE GUÍA DE ELEVACION

