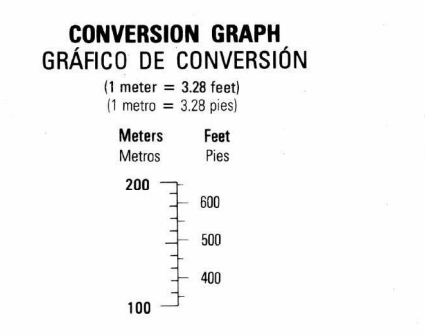
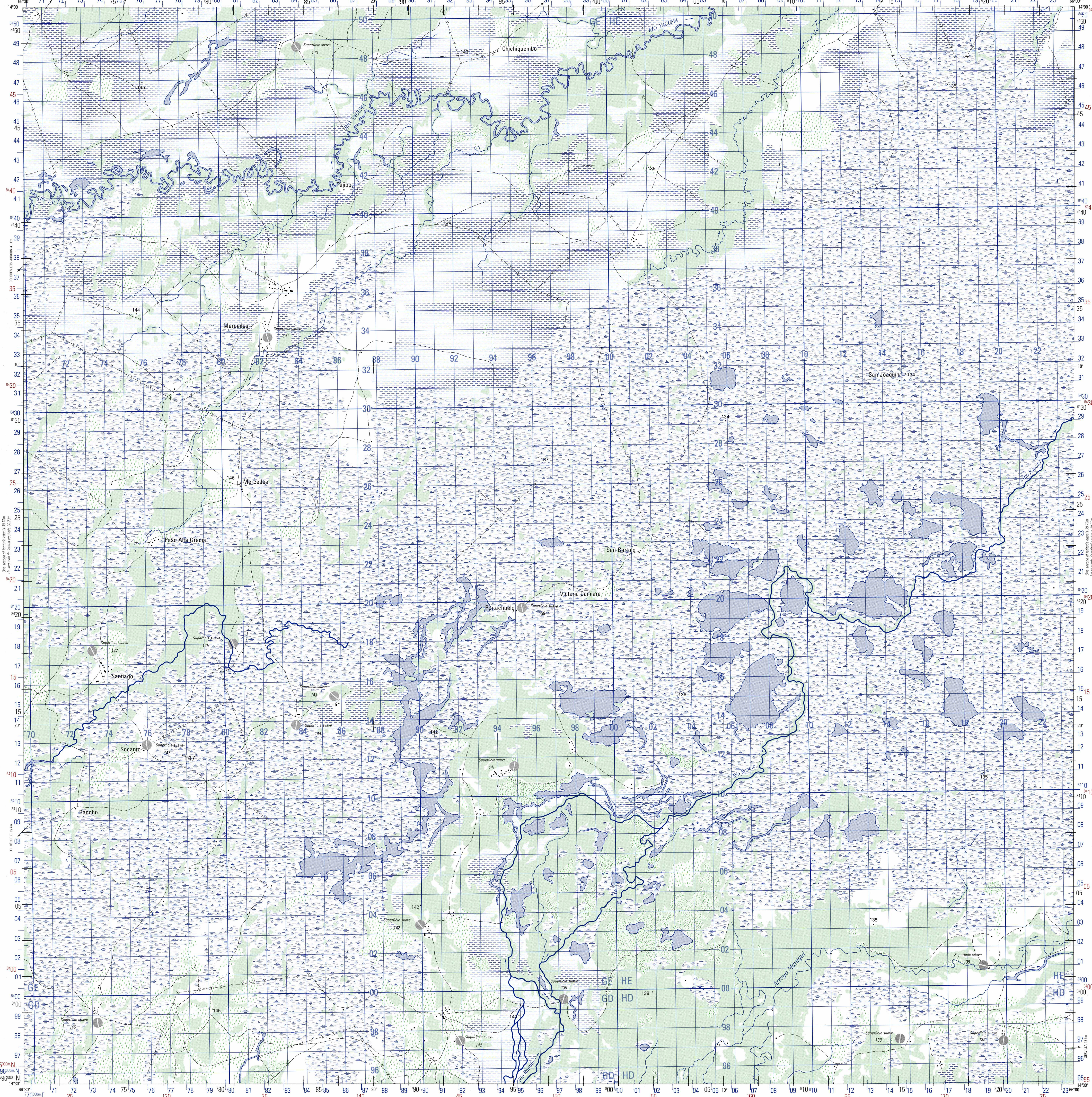



SAN BARTOLO



GLOSSARY GLOSARIO with symbols for Airport, Department, River, and Spot elevation.



LEGEND LEGENDA with symbols for populated places, roads, railroads, boundaries, and relief. Includes a note: 'THIS MAP IS RED LIGHT READABLE ESTE MAPA ES LEGIBLE BAJO LUZ ROJA'.

ELEVATIONS IN METERS ELEVACIONES EN METROS. THE TERRAIN ON THIS MAP IS BETWEEN 120 AND 160 METERS ABOVE MEAN SEA LEVEL. EL TERRENO EN ESTE MAPA ES ENTRE 120 Y 160 METROS NIVEL MEDIO DEL MAR.

BOUNDARIES LIMITES, ADJOINING SHEETS HOJAS ADYACENTES, and ELEVATION GUIDE GUÍA DE ELEVACIÓN. Includes a grid diagram for elevation reading.