


GLOSSARY GLOSSARIO

Table with 2 columns: English and Spanish terms for geographical features like stream, intermittent stream, alluvial grove, etc.

COMPILED DIAGRAM DIAGRAMA DE COMPILACION



Prepared and published by the Defense Mapping Agency Hydrographic/Topographic Center, Washington, D.C.

Preparado y publicado por el Defense Mapping Agency Hydrographic/Topographic Center, Washington, D.C.

LEGENDA table with symbols for populated places, roads, railroads, boundaries, and other features.

LEYENDA table with symbols for water features, drainage, vegetation, and other geographical elements.

NOTES NOTAS

A LANE ON THIS MAP IS CONSIDERED TO BE FROM 2.5 METERS (8 FEET) TO LESS THAN 5.5 METERS (18 FEET) WIDE. EN ESTE CUADRO SE CONSIDERA QUE UN CARRILLO UN ANCHO MAXIMO DE 2.5 METROS (8 PIES), HASTA UN ANCHO MAXIMO DE MENOS DE 5.5 METROS (18 PIES).

ELEVATIONS IN METERS ELEVACIONES EN METROS

CONTOUR INTERVAL 20 METERS INTERVALO DE CURVAS 20 METROS. 1,000 METER UTM ZONE 18, PROVISIONAL SOUTH AMERICAN DATUM 1956.

Table with 2 columns: English and Spanish descriptions for grid square identification and zone designations.

BOUNDARIES LIMITES

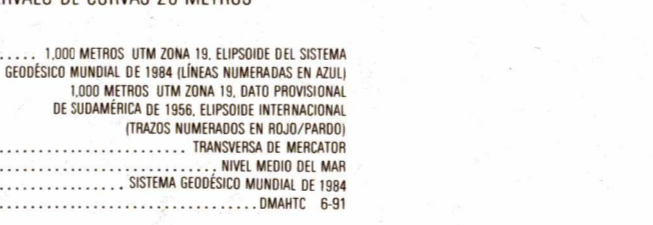


Table with 2 columns: English and Spanish terms for boundaries and administrative divisions.

ADJOINING SHEETS HOJAS ADYACENTES




Table with 2 columns: English and Spanish terms for elevation and grid reference.

ELEVATION GUIDE GUIA DE ELEVACION

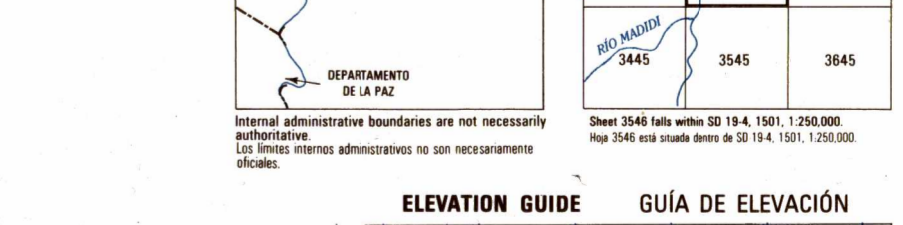


Table with 2 columns: English and Spanish terms for elevation and grid reference.

THIS MAP IS RED LIGHT READABLE ESTE MAPA ES LEGIBLE BAJO LUZ ROJA

NSN 764301-4049605 H632X3546