

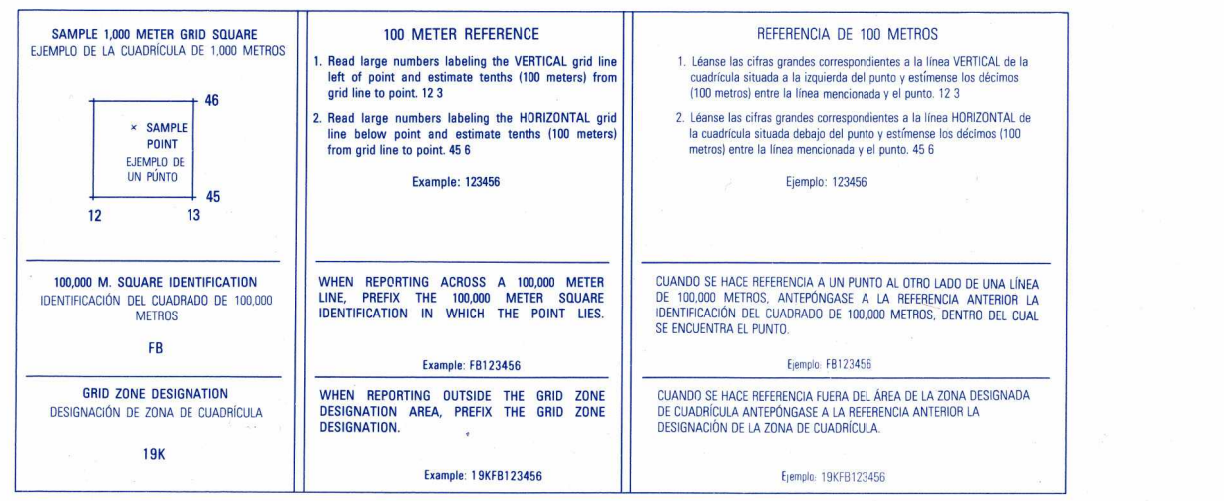


GLOSSARY GLOSARIO. A table with two columns: English and Spanish, listing symbols and their corresponding terms.



ELEVATIONS IN METERS ELEVACIONES EN METROS

CONTOUR INTERVAL 80 METERS INTERVALO DE CURVAS 80 METROS. Text explaining the contour interval and grid system.



LEGEND and LEGENDA. A detailed list of symbols for populated places, roads, boundaries, and other features, with corresponding Spanish and English descriptions.

BOUNDARIES LIMITES and ADJOINING SHEETS HOJAS ADYACENTES. Information about map boundaries and adjacent sheets, including a grid of sheet numbers.

