
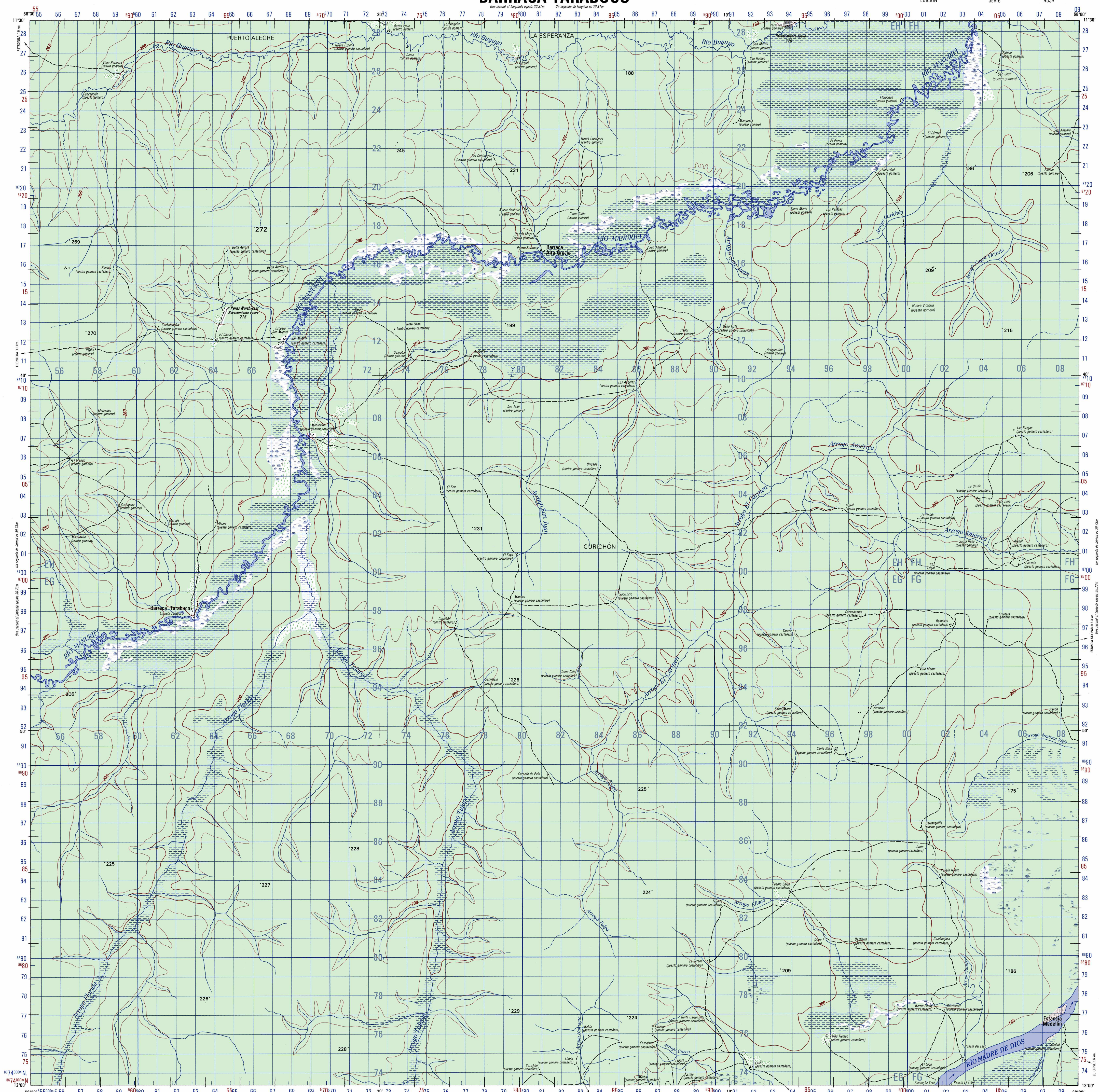
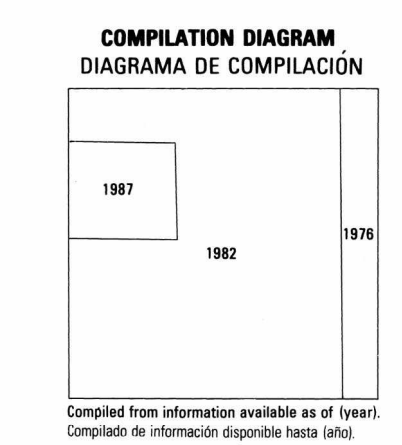


BARRACA TARABUCO

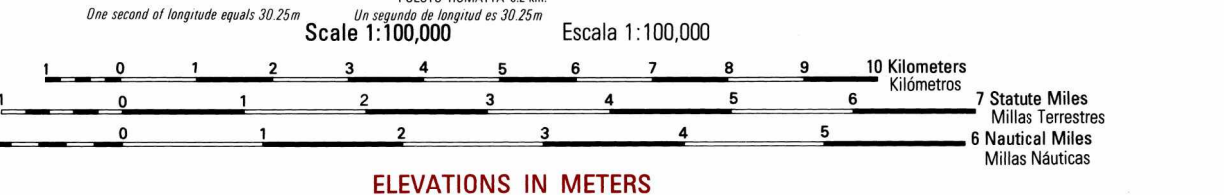
EDITION 1-DMA SERIE H632 SHEET HOJA 3247



GLOSSARY table with symbols and their corresponding names in Spanish and English.



LEGENDA / LEYENDA section containing symbols and descriptions for populated places, roads, drainage, and vegetation.



ELEVATIONS IN METERS / ELEVACIONES EN METROS. CONTOUR INTERVAL 20 METERS / INTERVALO DE CURVAS 20 METROS.

GRID and SAMPLE 100 METER GRID SQUARE sections providing technical details about the map's projection and grid system.

BOUNDARIES / LIMITES, ADJOINING SHEETS / HOJAS ADYACENTES, and ELEVATION GUIDE / GUÍA DE ELEVACIÓN sections.