

Vertical coordinate scale and grid labels on the left side of the map.


Vertical coordinate scale and grid labels on the right side of the map.

Prepared by the Instituto Geográfico Nacional 'Ingeniero Alfredo Obispo Gómez' (IGN) Guatemala with the collaboration of the National Imagery and Mapping Agency (NIMA).

Compiled by stereophotogrammetric methods from aerial photography. Map updated with photogrammetric methods in 2001 from photography taken in Mar. 2000, and Landsat imagery of 2000. Map not field checked.

Compiled por métodos estereofotogramétricos con fotografías aéreas. Actualización fotogramétrica en el 2001 con fotografías aéreas tomadas en Mar. 2000, e imagen Landsat del 2000. Mapa sin comprobación de campo.

NOTES NOTAS CAUTION: NOT ALL TELEPHONE AND ELECTRIC SERVICE LINES ARE SHOWN. ADVERTENCIA: NO SE INDICA TODAS LAS LINEAS TELEFÓNICAS Y ELÉCTRICAS. THE WIDTH OF A LANE ON THIS MAP CONSIDERED TO BE AT LEAST 2.5 METERS. UNA VÍA EN ESTE MAPA SE CONSIDERA CON UN MÍNIMO DE 2.5 METROS DE ANCHO. IN BUILT-UP AREAS ONLY THROUGH ROUTES ARE CLASSIFIED. EN ÁREAS DESARROLLADAS SOLAMENTE SE CLASIFICA LAS RUTAS TRONCALES.



ELEVATIONS IN METERS ELEVACIONES EN METROS CONTOUR INTERVAL 20 METERS SUPPLEMENTARY CONTOURS 10 METERS INTERVALO DE CURVAS 20 METROS CURVAS SUPLEMENTARIAS CADA 10 METROS

Prepared por el Instituto Geográfico Nacional 'Ingeniero Alfredo Obispo Gómez' (IGN) Guatemala with the collaboration of the National Imagery and Mapping Agency (NIMA).

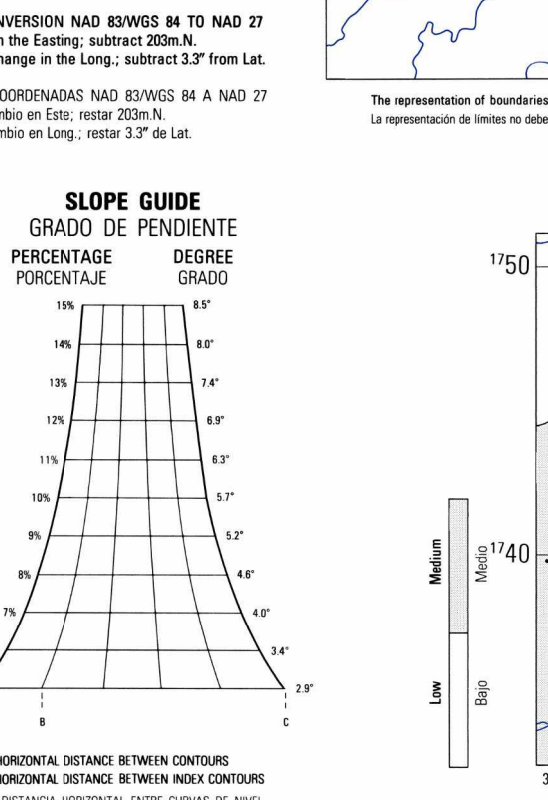
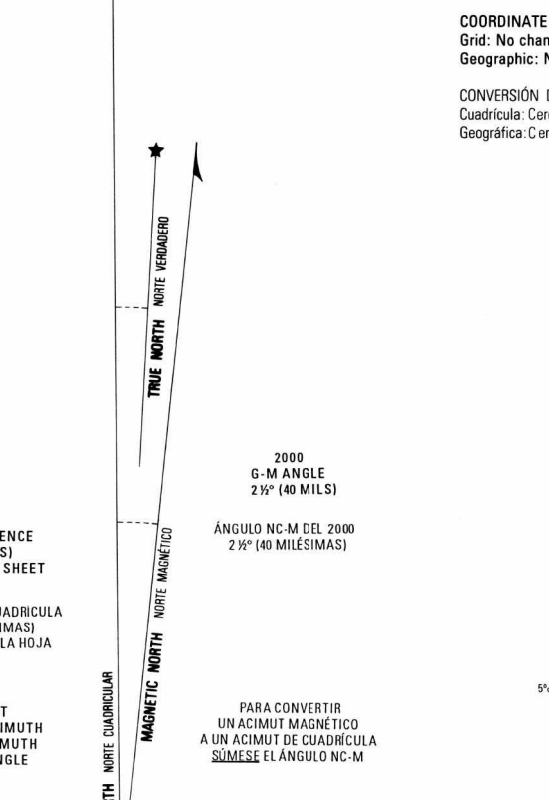
THIS MAP IS RED-LIGHT READABLE ESTE MAPA ES LEGIBLE BAJO LUZ ROJA

Legend (SIGNOS CONVENCIONALES) listing symbols for roads, railroads, relief, drainage, and boundaries.

Legend (SIGNOS CONVENCIONALES) listing symbols for cultural features, vegetation, populated places, and boundaries.

GLOSSARY GLOSARIO listing geographical terms and their Spanish equivalents.

Grid conversion and datum information. Includes tables for grid conversion (NAD 83 to NAD 27) and datum information (Geodetic Reference System).



BOUNDARIES LÍMITES and ADJOINING SHEETS HOJAS ADYACENTES. Includes a map of Guatemala and a grid of sheet numbers.