


CONVERSION GRAPH GRÁFICO DE CONVERSIÓN (1 METRO = 3.28 FEET) (1 METRO = 3.28 PIES)




Prepared by the Instituto Geográfico Nacional 'Ingeniero Alfredo Obispo Gómez' (IGN) Guatemala with the collaboration of the National Imagery and Mapping Agency (NIMA).

Compiled by stereophotogrammetric methods from aerial photography. Map updated with photogrammetric methods in 2001 from photography taken in Feb. 2000.

Compilado por métodos estereofotogramétricos con fotografías aéreas. Actualización fotogramétrica en el 2001 con fotografías aéreas tomadas en Feb. 2000.

NOTES NOTAS

CAUTION: NOT ALL TELEPHONE AND ELECTRIC SERVICE LINES ARE SHOWN. ADVERTENCIA: NO SE MUESTRAN TODAS LAS LÍNEAS TELEFÓNICAS Y ELÉCTRICAS.



ELEVATIONS IN METERS ELEVACIONES EN METROS INTERVALO DE CURVAS 20 METROS SUPLEMENTARY CONTOURS 10 METERS CURVAS SUPLEMENTARIAS CADA 10 METROS

Prepared por el Instituto Geográfico Nacional 'Ingeniero Alfredo Obispo Gómez' (IGN) Guatemala con la colaboración de la National Imagery and Mapping Agency (NIMA).

THIS MAP IS RED-LIGHT READABLE ESTE MAPA ES LEGIBLE BAJO LUZ ROJA

LEGEND SIGNOS CONVENCIONALES. Table with symbols for roads, railroads, relief, drainage, and boundaries.

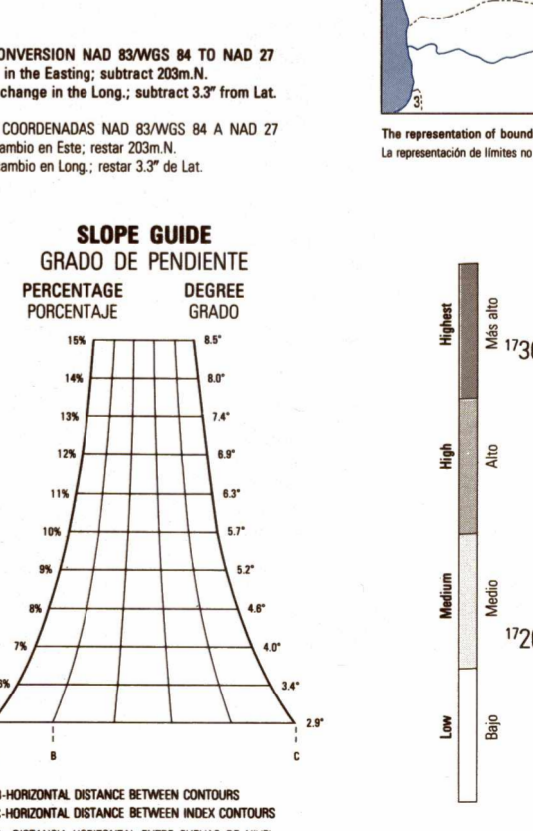
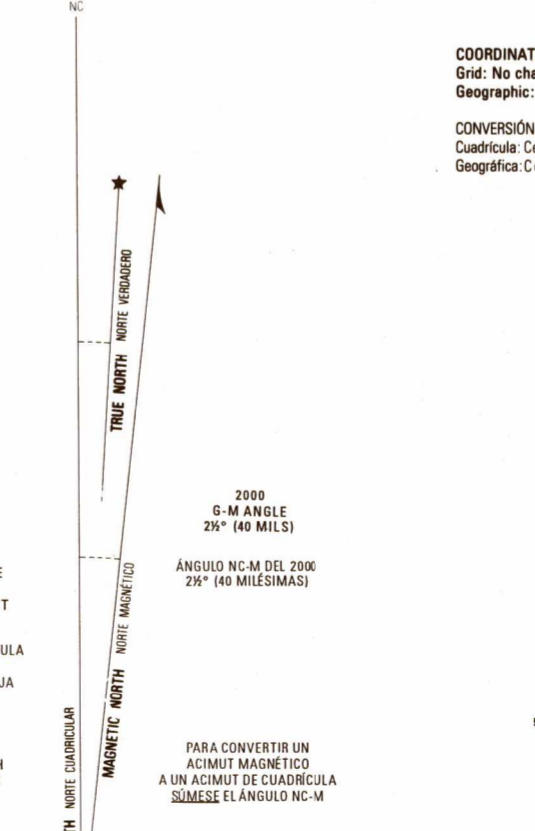
ACCIDENTES CULTURALES. Table listing cultural features like buildings, churches, schools, and hospitals.

VEGETATION. Table listing vegetation types such as Woodland, Scrub, and Mangrove.

POPULATED PLACES. Table listing populated areas like Villages and Urban areas.

GLOSSARY GLOSARIO. Table defining various geographical and technical terms.

GRID CONVERGENCE. Table providing grid convergence data for the map area.



BOUNDARIES LÍMITES. A. Departamento de Izabal. 1. Municipio: Morales. 2. Municipio: Livingston. 3. Municipio: Los Amates.

