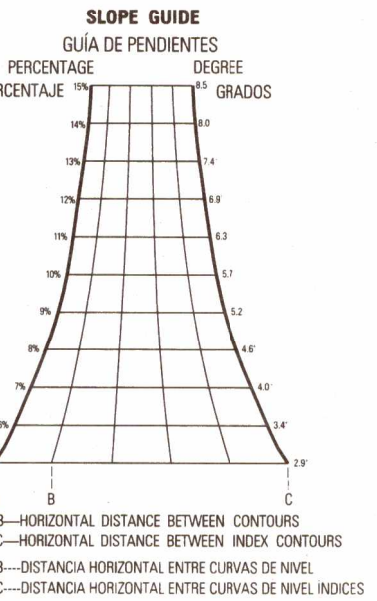



LEGEND SIGNOS CONVENCIONALES. Table listing symbols for roads, railways, boundaries, and other features with their corresponding map representations.

GLOSSARIO GLOSSARY. Table mapping Spanish terms to English equivalents for geographical and administrative features.

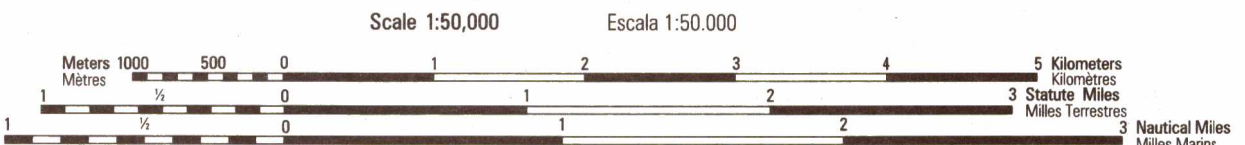


REVISIONS IN PURPLE. Legend for purple-colored map features, including symbols for roads, paths, and built-up areas.



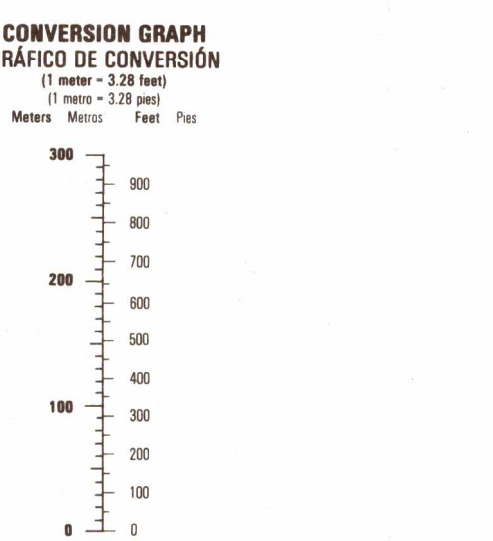
ADJOINING SHEETS HOJAS ADYACENTES. Grid showing the arrangement of map sheets around the current sheet.

MAP INFORMATION AS OF 1973. INFORMACION CARTOGRAFICA HASTA 1973. Includes details on the map's accuracy and revision history.

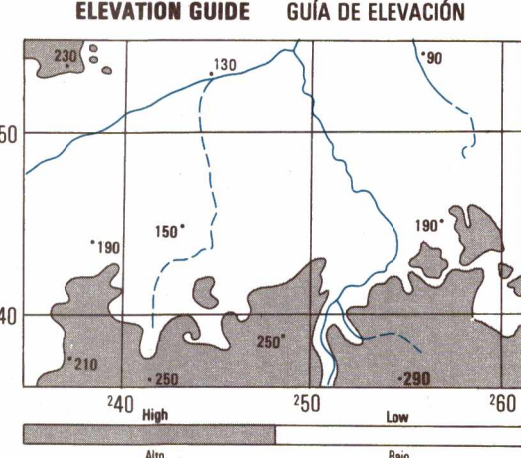


ELEVATIONS IN METERS. Table providing conversion information for contour intervals and datums, including ellipsoid and geoid systems.

CONVERSION GRAPH. Gráfico de conversión. Graphical tool for converting between meters and feet.



LIMITED DISTRIBUTION. DISTRIBUCION LIMITADA. Text regarding the distribution and use of the map, including contact information for the National Geographic Institute.



NOTES. NOTAS. Detailed instructions for users regarding map symbols, grid systems, and reporting procedures.

100,000 M. SQUARE IDENTIFICATION. IDENTIFICACION DE LA CUADRICULA DE 100,000 METROS. Information about the map's grid system and identification codes.

THE WIDTH OF A LAM... INFORMATION. Text providing technical details about the map's production and printing process.

GOVERNMENT CORRECTION... INFORMATION. Text regarding copyright and government ownership of the map.

HOW TO CONVERT... INFORMATION. Text providing instructions on how to use the map's conversion tools.

NSN 764301456030. E754X23684. Publication identification numbers and a barcode.