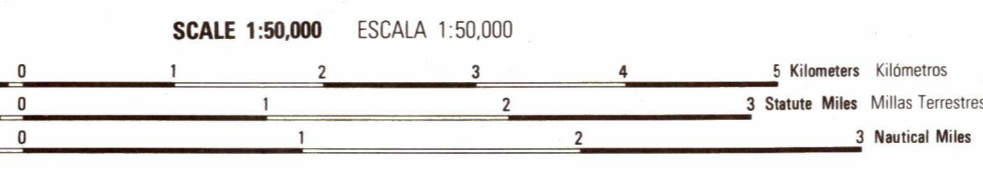


Prepared by the Instituto Geográfico Militar (IGM) Guatemala with the collaboration of the Agencia Cartográfica de Defensa, Inter American Geodetic Survey, Published by the Defense Mapping Agency, Hydrographic/Topographic Center.

Compiled by stereophotogrammetric methods from aerial photography. Map updated with photo-planimetric methods in 1952 from aerial photography taken in Feb. 1957, Mar. 1959.

Compilado por métodos estereofotogramétricos con fotografías aéreas. Actualización fotoplanimétrica en 1952 con fotografías aéreas tomadas en Feb. 1957, Mar. 1959.

NOTES NOTAS CAUTION: NOT ALL TELEPHONE AND ELECTRIC SERVICE LINES ARE SHOWN. ADVERTENCIA: NO SE INDICA TODAS LAS LINEAS TELEFÓNICAS Y ELÉCTRICAS.



ELEVATIONS IN METERS ELEVACIONES EN METROS

CONTOUR INTERVAL 20 METERS SUPPLEMENTARY CONTOURS 10 METERS INTERVALO DE CURVAS 20 METROS CURVAS SUPLEMENTARIAS CADA 10 METROS

GRID CONVERGENCE 1980 4'00" (70 METERS) CONVERGENCIA DE CUADRICULA 1980 1'00" (170 METROS)

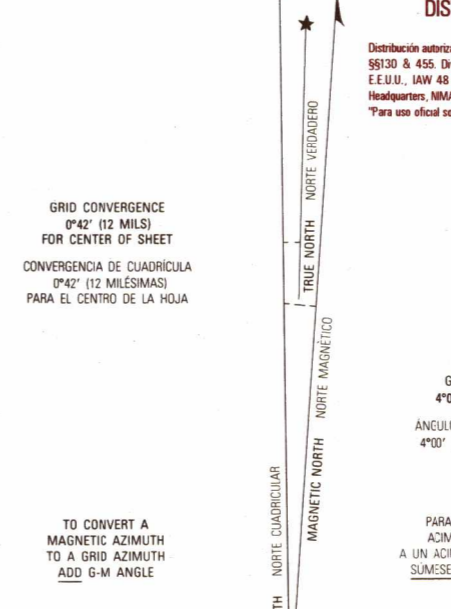
Table with 3 columns: 100 METER GRID SQUARE, 100 METER HAD 27 REFERENCE, and 100 METER HAD 83 REFERENCE. Includes instructions for grid convergence and elevation conversion.

THIS MAP IS RED-LIGHT READABLE ESTE MAPA ES LEGIBLE BAJO LUZ ROJA

COORDINATE CONVERSION MAP 27 TO MAP 83. NOTE: No change in the Easting; add 2306 m. Geographical: No change in the Long.; add 3.3" to Lat. Conversion by COORDINATE MAP 27 to MAP 83. Geographical: Careo cambio en East; sumar 2306 m. Geographical: Careo cambio en Long.; sumar 3.3" en Lat.

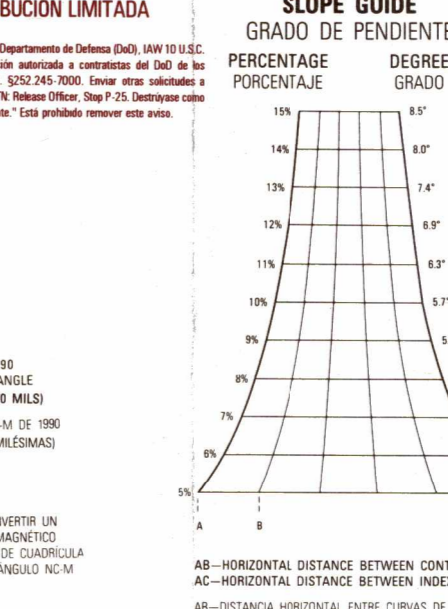

LIMITED DISTRIBUTION Distribución limitada. This map is for use only in the United States and its possessions. It is not to be distributed outside these areas.

DISTRIBUCIÓN LIMITADA Distribución limitada de Departamento de Defensa de Guatemala, IGM 1980. Este mapa es para uso solamente en los Estados Unidos y sus posesiones. No se debe distribuir fuera de estas áreas.



BOUNDARIES LÍMITES

ADJOINING SHEETS HOJAS ADYACENTES



LEGEND / SIGNOS CONVENCIONALES. A comprehensive list of symbols for roads, railroads, populated places, boundaries, drainage, and other features.

GLOSSARY / GLOSARIO. A list of terms and their corresponding symbols, including archaeological sites, departmental boundaries, and various landmarks.

For use of the officials of U.S. and Guatemala Governments only. Exception will require prior approval of the Guatemala Government.

USERS SHOULD REFER TO CORRECTIONS, ADDITIONS, AND COMMENTS TO THE NIMA CUSTOMER HELP DESK 1-800-455-5888.

TO CONVERT A GRID AZIMUTH TO A MAGNETIC AZIMUTH SUBTRACT 0-4 ANGLE.

TO CONVERT A MAGNETIC AZIMUTH TO A GRID AZIMUTH ADD 0-4 ANGLE.

NSN 764 301 426 7179 ED. NO. 001 NIMA Ref. No. E754X23674