


CONVERSION GRAPH
GRÁFICO DE CONVERSIÓN




For index purposes only - not necessary an indication of published maps.
El índice solo es un elemento de referencia - no debe considerarse como indicación de los mapas publicados.

Prepared by the Instituto Geográfico Nacional
"Ingeniero Alfredo Obispo Gómez" (IGN)
Guatemala with the collaboration of the National
Imagery and Mapping Agency (NIMA).

Compiled by stereophotogrammetric methods from
aerial photography. Map updated with photoplanimetric
methods in 2001 from photography taken in Mar. 2000.
Map not field checked.

Compilado por métodos estereofotogramétricos con
fotografías aéreas. Actualización fotoplanimétrica en
el 2001 con fotografías aéreas tomadas en Mar. 2000.
Mapa sin comprobación de campo.

NOTES NOTAS
CAUTION: NOT ALL TELEPHONE AND ELECTRIC SERVICE LINES ARE SHOWN.
ADVERTENCIA: NO SE INDICA TODAS LAS LÍNEAS TELEFÓNICAS Y ELÉCTRICAS.
THE WIDTH OF A LANE ON THIS MAP CONSIDERED TO BE AT LEAST
2.5 METERS.
UNA VÍA EN ESTE MAPA SE CONSIDERA CON UN MÍNIMO DE 2.5 METROS DE ANCHO
IN BUILT-UP AREAS ONLY THROUGH ROUTES ARE CLASSIFIED.
EN ÁREAS DESARROLLADAS SOLAMENTE SE CLASIFICA LAS RUTAS TRONCALES



SCALE 1:50,000 ESCALA 1:50,000
CONTOUR INTERVAL 20 METERS
SUPPLEMENTARY CONTOURS 10 METERS
INTERVALO DE CURVAS 20 METROS
CURVAS SUPLEMENTARIAS CADA 10 METROS

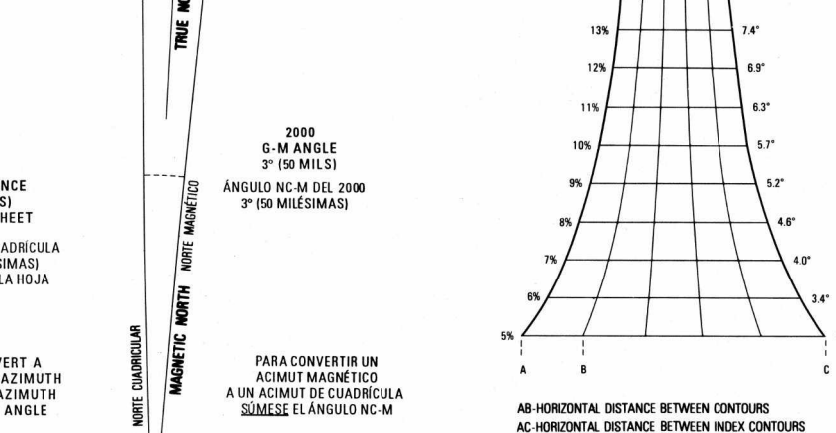
ELLIPSOID: GEODETIC REFERENCE SYSTEM 1983 (GRS 80) / WGS 84
PROYECCIÓN: TRANSVERSA DE MERCATOR
DATUM VERTICAL: MEAN SEA LEVEL
DATUM HORIZONTAL: NORTH AMERICAN DATUM 1983 (NAD 83) / WGS 84
FIELD CLASSIFICATION: JULY 2000
PRINTED BY: INSTITUTO GEOGRÁFICO NACIONAL 12-02

Grid square identification and conversion instructions. Includes diagrams for grid squares and instructions for converting between grid coordinates and magnetic azimuth.

BOUNDARIES LÍMITES
Límite departamental
Límite municipal
A. Departamento de Izabal.
1. Municipio Livingston.

ADJOINING SHEETS HOJAS ADYACENTES
Map showing adjacent sheets 2363 IV, 2363 III, 2363 II, 2362 IV, 2362 I, 2362 II, 2362 III.

COORDINATE CONVERSION NAD 83/WGS 84 TO NAD 27
Geographic: No change in the Easting; subtract 200m N.
Geographic: Careo cambio en Long.: resta 3.3" de Lat.



Prepared by the Instituto Geográfico Nacional
"Ingeniero Alfredo Obispo Gómez" (IGN)
Guatemala with the collaboration of the National
Imagery and Mapping Agency (NIMA).

THIS MAP IS RED-LIGHT READABLE
ESTE MAPA ES LEGIBLE BAJO LUZ ROJA

LEGEND SIGNOS CONVENCIONALES. A detailed key for map symbols including roads, railroads, rivers, and various landmarks.

CULTURAL FEATURES ACCIDENTES CULTURALES. A key for cultural and natural features such as buildings, churches, and vegetation.

GLOSSARY GLOSARIO. A list of terms and their corresponding symbols used on the map.