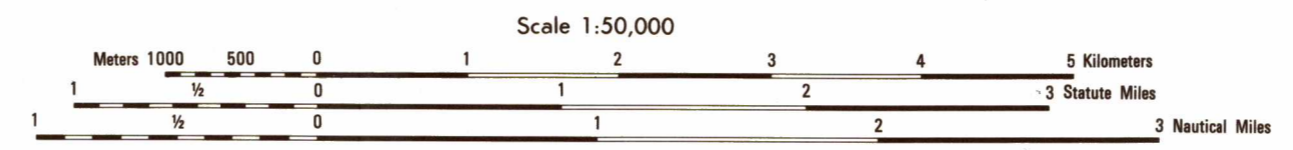
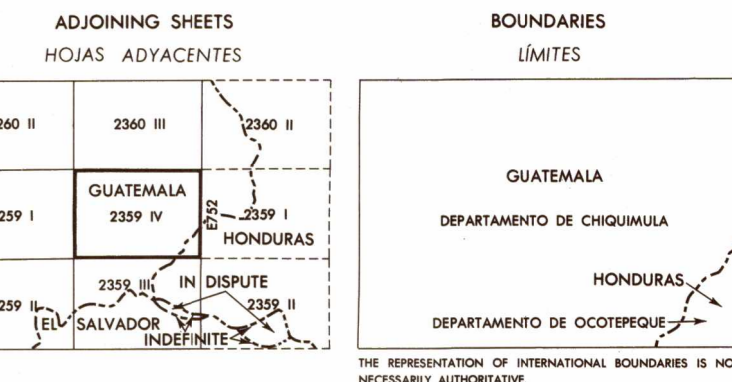
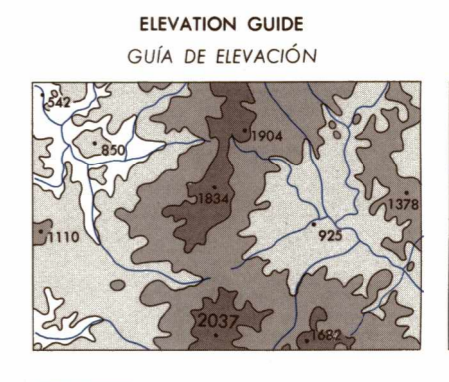


Prepared and published by the Defense Mapping Agency Hydrographic/Topographic Center, Washington, D.C.



CONTOUR INTERVAL 20 METERS SUPPLEMENTARY CONTOURS 10 METERS. INTERVALO DE CURVAS 20 METROS CURVAS DE NIVEL SUPLEMENTARIAS A INTERVALO DE 10 METROS. CLARK 1866 DATUM HORIZONTAL. TRANSVERSE MERCATOR PROJECTION. 1927 NORTH AMERICAN DATUM. NATIONAL GEOGRAPHIC INSTITUTE.



LEGEND. ROAD types: Dual highway, All weather, hard surface, two or more lanes wide, etc. CAMINOS: Autopista, Carretera, etc. Other symbols for bridges, railroads, etc.

SIGNOS CONVENCIONALES. Power transmission line, Fence, Wall, Building, Church, School, Cemetery, etc. Líneas de transmisión, Cerca, Muro, Edificio, Iglesia, etc.

GLOSSARY—GLOSARIO. Adovena, Cerro, Cueva, Departamento, Hacienda, etc. custom house, mountain, cave, first-order administrative division, farm, etc.

100 METER REFERENCE. 1. Read large numbers labeling the VERTICAL grid line... 2. Read large numbers labeling the HORIZONTAL grid line... WHEN REPORTING ACROSS A 100,000 METER LINE, PREFIX THE 100,000 METER SQUARE IDENTIFICATION, IN WHICH THE POINT LIES.

GRID CONVERGENCE. CONVERGENCIA DE CUADRÍCULA. PARA EL CENTRO DE LA HOJA. 1980 G.M. ANGLE 57° (100 MILES). ANGLULO C.M. DE 1980 57° (100 MILEJAS).

LIMITED DISTRIBUTION. THIS MAP IS RED-LIGHT READABLE.