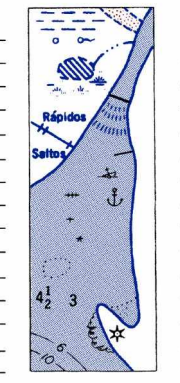
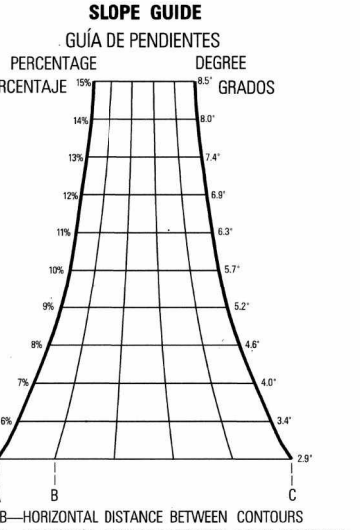


LEGEND table with columns for symbols and descriptions in Spanish and English. Includes categories for Roads, Boundaries, Railroads, and various landmarks.

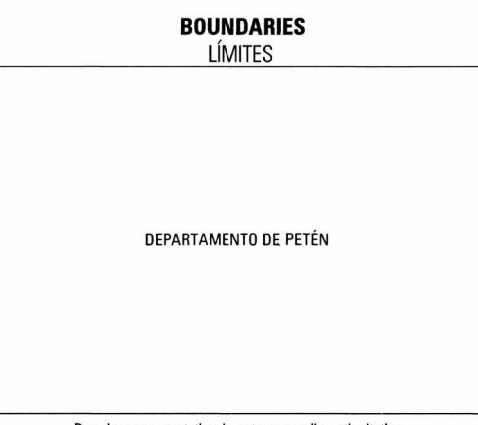


GLOSSARY table with Spanish and English terms for map features like 'Alineamiento aproximado', 'Cerro', 'Departamento', etc.

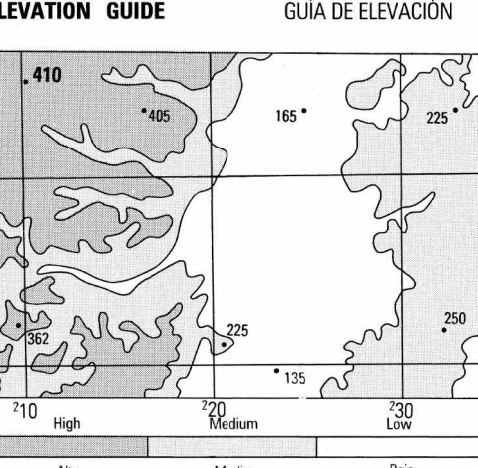


REVISIONS IN PURPLE (REVISIONES EN PÚRPURA) table listing specific map features and their purple revision status.

LEGENDA table with symbols and descriptions for map features, including 'Camino transitable todo el año', 'Camino transitable durante temporada seca', etc.



ADJOINING SHEETS (HOJAS ADYACENTES) table listing the sheet numbers of adjacent maps.



MAP INFORMATION AS OF 1991 (LIMITED REVISION AS OF 1995) and INFORMACIÓN CARTOGRÁFICA HASTA 1991 (REVISIÓN LIMITADA HASTA 1995). Includes scale bars, grid information, and map details.

NOTES (NOTAS) section providing additional information and cautions for map users, including details on grid systems and projections.

ELEVATIONS IN METERS (ELEVACIONES EN METROS) section with scale bars, grid information, and conversion tables for various units and systems.

CONVERSION GRAPH (GRÁFICO DE CONVERSIÓN) and other technical diagrams for map use, including grid convergence and projection information.

MINISTRY OF COMMUNICATIONS AND PUBLIC WORKS (MINISTERIO DE COMUNICACIONES Y OBRAS PÚBLICAS) and INSTITUTO GEOGRÁFICO NACIONAL. Includes distribution information and map details.