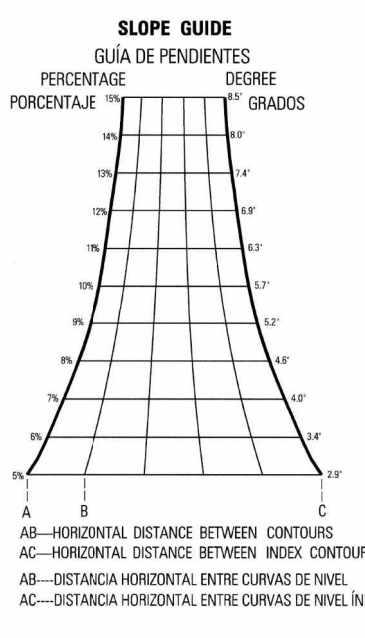
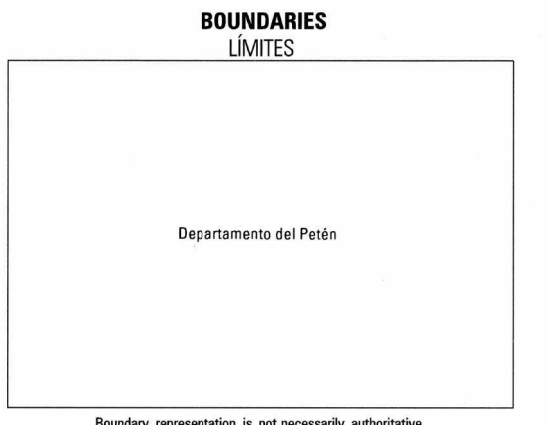


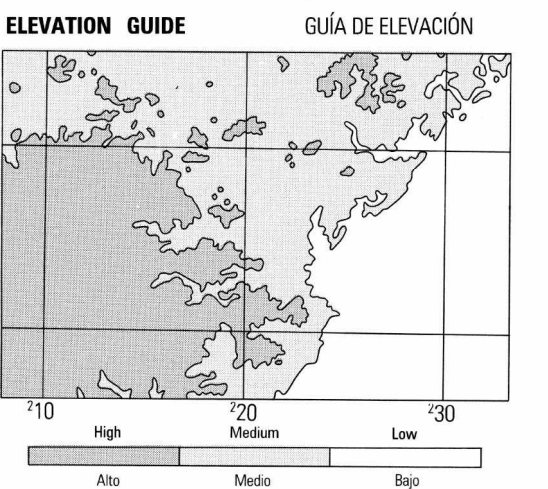
LEGEND SIGNOS CONVENCIONALES. This map uses a scale of 1:50,000. The legend defines symbols for roads, boundaries, built-up areas, and various terrain features. It includes symbols for different types of roads (e.g., paved, dirt, narrow gauge), international and administrative boundaries, and built-up areas. It also defines symbols for terrain features like fields, forests, and water bodies. A small inset map shows the location of the sheet within the country of Guatemala.

GLOSSARIO GLOSSARY. This table provides the Spanish and English names for various geographical features shown on the map, such as 'Departamento' (Department), 'Río' (River), and 'Sitio Arqueológico' (Archaeological site).




ADJOINING SHEETS HOJAS ADYACENTES. This table lists the adjacent map sheets in the series. It shows the sheet numbers for the sheets immediately above, below, to the left, and to the right of the current sheet (2268 I).

REVISIONS IN PURPLE REVISIONES EN VIOLETA. This table lists specific features on the map that have been revised in purple ink. It includes symbols for features like 'All weather road' and 'Fair weather road' that have been updated.



Prepared and published by the Defense Mapping Agency, St. Louis, Missouri. This section contains detailed information about the map's production, including the map information as of 1991 and limited revisions as of 1995. It includes a 100-meter reference scale and instructions for reporting errors.

NOTAS. This section contains important notes for the user, including information about the map's scale, coordinate system, and the use of contour lines. It also includes a note about the map's accuracy and the date of the data.



ELEVATIONS IN METERS ELEVACIONES EN METROS. This section provides information about the contour interval and the datum used for the map. It includes a table for converting elevations between different datums and a note about the map's accuracy.

CONVERSION GRAPH GRAFICO DE CONVERSION. This figure is a graph that shows the conversion between meters and feet. It includes a table for converting between the two units and a note about the map's accuracy.

MINISTRY OF COMMUNICATIONS and PUBLIC WORKS INSTITUTO GEOGRAFICO NACIONAL. This section contains information about the map's production and the organizations involved. It includes a note about the map's accuracy and the date of the data.

MINISTERIO DE COMUNICACIONES Y OBRAS PÚBLICAS INSTITUTO GEOGRAFICO NACIONAL. This section contains information about the map's production and the organizations involved. It includes a note about the map's accuracy and the date of the data.