

One second of longitude equals 29.53m. Un segundo de longitud es igual a 29.53m.

One second of latitude equals 30.7m. Un segundo de latitud es igual a 30.7m.

One second of longitude equals 29.53m. Un segundo de longitud es igual a 29.53m.

One second of latitude equals 30.7m. Un segundo de latitud es igual a 30.7m.

One second of longitude equals 29.53m. Un segundo de longitud es igual a 29.53m.

One second of latitude equals 30.7m. Un segundo de latitud es igual a 30.7m.

One second of longitude equals 29.53m. Un segundo de longitud es igual a 29.53m.

One second of latitude equals 30.7m. Un segundo de latitud es igual a 30.7m.

One second of longitude equals 29.53m. Un segundo de longitud es igual a 29.53m.

One second of latitude equals 30.7m. Un segundo de latitud es igual a 30.7m.

One second of longitude equals 29.53m. Un segundo de longitud es igual a 29.53m.

One second of latitude equals 30.7m. Un segundo de latitud es igual a 30.7m.

One second of longitude equals 29.53m. Un segundo de longitud es igual a 29.53m.

One second of latitude equals 30.7m. Un segundo de latitud es igual a 30.7m.

One second of longitude equals 29.53m. Un segundo de longitud es igual a 29.53m.

One second of latitude equals 30.7m. Un segundo de latitud es igual a 30.7m.

One second of longitude equals 29.53m. Un segundo de longitud es igual a 29.53m.

One second of latitude equals 30.7m. Un segundo de latitud es igual a 30.7m.

One second of longitude equals 29.53m. Un segundo de longitud es igual a 29.53m.

One second of latitude equals 30.7m. Un segundo de latitud es igual a 30.7m.

One second of longitude equals 29.53m. Un segundo de longitud es igual a 29.53m.

One second of latitude equals 30.7m. Un segundo de latitud es igual a 30.7m.

One second of longitude equals 29.53m. Un segundo de longitud es igual a 29.53m.

One second of latitude equals 30.7m. Un segundo de latitud es igual a 30.7m.

One second of longitude equals 29.53m. Un segundo de longitud es igual a 29.53m.

One second of latitude equals 30.7m. Un segundo de latitud es igual a 30.7m.

One second of longitude equals 29.53m. Un segundo de longitud es igual a 29.53m.

One second of latitude equals 30.7m. Un segundo de latitud es igual a 30.7m.

One second of longitude equals 29.53m. Un segundo de longitud es igual a 29.53m.

One second of latitude equals 30.7m. Un segundo de latitud es igual a 30.7m.

NOTES / NOTAS: CAUTION: NOT ALL TELEPHONE AND ELECTRIC SERVICE LINES ARE SHOWN. ADVERTENCIA: NO SE INDICA TODAS LAS LINEAS TELEFONICAS Y ELECTRICAS.

THE WIDTH OF A LANE ON THIS MAP IS CONSIDERED TO BE AT LEAST 2.5 METERS. UNA VÍA EN ESTE MAPA SE CONSIDERA CON UN MÍNIMO DE 2.5 METROS DE ANCHO.

Scale information: SCALE 1:50,000 ESCALA 1:50,000

Scale bars in meters, kilometers, miles, and nautical miles.

Scale bars in meters, kilometers, miles, and nautical miles.

Scale bars in meters, kilometers, miles, and nautical miles.

Scale bars in meters, kilometers, miles, and nautical miles.

Scale bars in meters, kilometers, miles, and nautical miles.

Scale bars in meters, kilometers, miles, and nautical miles.

Scale bars in meters, kilometers, miles, and nautical miles.

Scale bars in meters, kilometers, miles, and nautical miles.

Scale bars in meters, kilometers, miles, and nautical miles.

Scale bars in meters, kilometers, miles, and nautical miles.

Scale bars in meters, kilometers, miles, and nautical miles.

Scale bars in meters, kilometers, miles, and nautical miles.

Scale bars in meters, kilometers, miles, and nautical miles.

Scale bars in meters, kilometers, miles, and nautical miles.

Scale bars in meters, kilometers, miles, and nautical miles.

Scale bars in meters, kilometers, miles, and nautical miles.

Scale bars in meters, kilometers, miles, and nautical miles.

Scale bars in meters, kilometers, miles, and nautical miles.

Scale bars in meters, kilometers, miles, and nautical miles.

Scale bars in meters, kilometers, miles, and nautical miles.

Scale bars in meters, kilometers, miles, and nautical miles.

Scale bars in meters, kilometers, miles, and nautical miles.

Scale bars in meters, kilometers, miles, and nautical miles.

Scale bars in meters, kilometers, miles, and nautical miles.

Scale bars in meters, kilometers, miles, and nautical miles.

Scale bars in meters, kilometers, miles, and nautical miles.

Scale bars in meters, kilometers, miles, and nautical miles.

Scale bars in meters, kilometers, miles, and nautical miles.

Scale bars in meters, kilometers, miles, and nautical miles.

Scale bars in meters, kilometers, miles, and nautical miles.

Scale bars in meters, kilometers, miles, and nautical miles.

Scale bars in meters, kilometers, miles, and nautical miles.

Scale bars in meters, kilometers, miles, and nautical miles.

Scale bars in meters, kilometers, miles, and nautical miles.

Scale bars in meters, kilometers, miles, and nautical miles.

Scale bars in meters, kilometers, miles, and nautical miles.

Scale bars in meters, kilometers, miles, and nautical miles.

Scale bars in meters, kilometers, miles, and nautical miles.

Scale bars in meters, kilometers, miles, and nautical miles.

Scale bars in meters, kilometers, miles, and nautical miles.

Scale bars in meters, kilometers, miles, and nautical miles.

Scale bars in meters, kilometers, miles, and nautical miles.

Scale bars in meters, kilometers, miles, and nautical miles.

Scale bars in meters, kilometers, miles, and nautical miles.

Scale bars in meters, kilometers, miles, and nautical miles.

Scale bars in meters, kilometers, miles, and nautical miles.

Scale bars in meters, kilometers, miles, and nautical miles.

Scale bars in meters, kilometers, miles, and nautical miles.

Scale bars in meters, kilometers, miles, and nautical miles.


Scale bars in meters, kilometers, miles, and nautical miles.

Scale bars in meters, kilometers, miles, and nautical miles.


Scale bars in meters, kilometers, miles, and nautical miles.

Scale bars in meters, kilometers, miles, and nautical miles.


CONVERSION GRAPH / GRÁFICO DE CONVERSIÓN



BOUNDARIES / LÍMITES

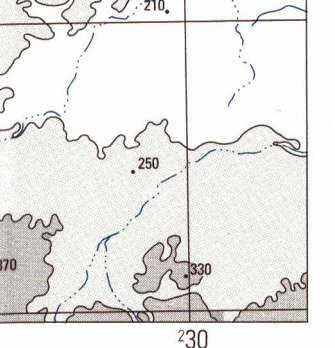


ADJOINING SHEETS / HOJAS ADYACENTES



Sheet 2267 I falls within NE 18 & 195A, 1:50,000. La hoja 2267 I se encuentra en la NE 18 & 195A, 1:50,000.

ELEVATION GUIDE / GUÍA DE ELEVACIÓN



Prepared by the Instituto Geográfico Militar (IGM) Guatemala with the collaboration of the Defense Mapping Agency, Inter American Geodetic Survey.

Prepared by the Instituto Geográfico Militar (IGM) Guatemala with the collaboration of the Agencia Cartográfica de Defensa, Servicio Geodésico Interamericano.

LEGEND / SIGNOS CONVENCIONALES: Table listing symbols for roads, railroads, populated places, boundaries, drainage, and other features.

ROADS / CAMINOS: Table listing symbols for various road types such as paved, dirt, and one-way roads.

RAILROADS / FERROCARRILES: Table listing symbols for different types of railroads and tracks.

POPULATED PLACES / LUGARES POBLADOS: Table listing symbols for different types of populated areas.

BOUNDARIES / LÍMITES: Table listing symbols for international, national, and administrative boundaries.

BOUNDARIES / LÍMITES: Table listing symbols for drainage features like rivers, streams, and swamps.

BOUNDARIES / LÍMITES: Table listing symbols for drainage features like rivers, streams, and swamps.